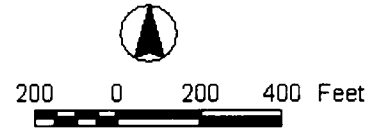
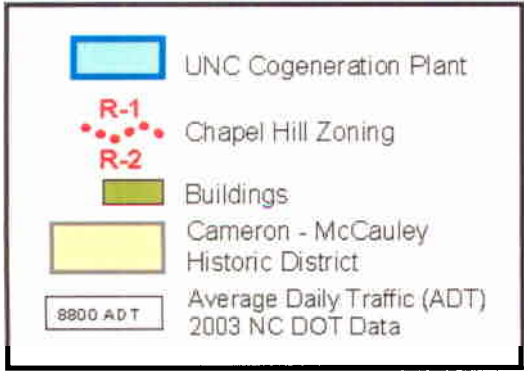
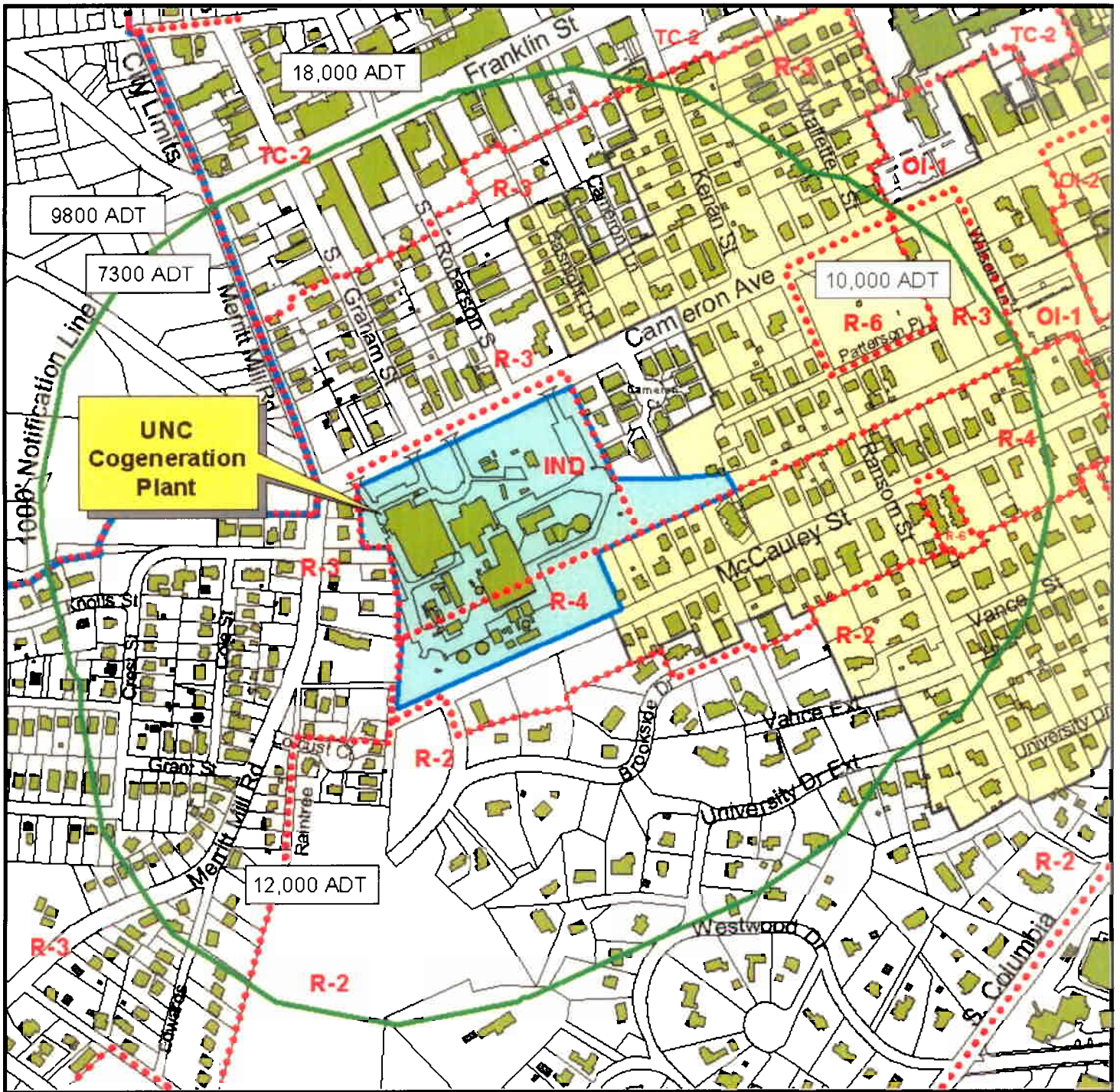


UNC Cogeneration Plant Special Use Permit Modification ATTACHMENT 15



GIS Map prepared by
Chapel Hill Planning
August 2, 2005