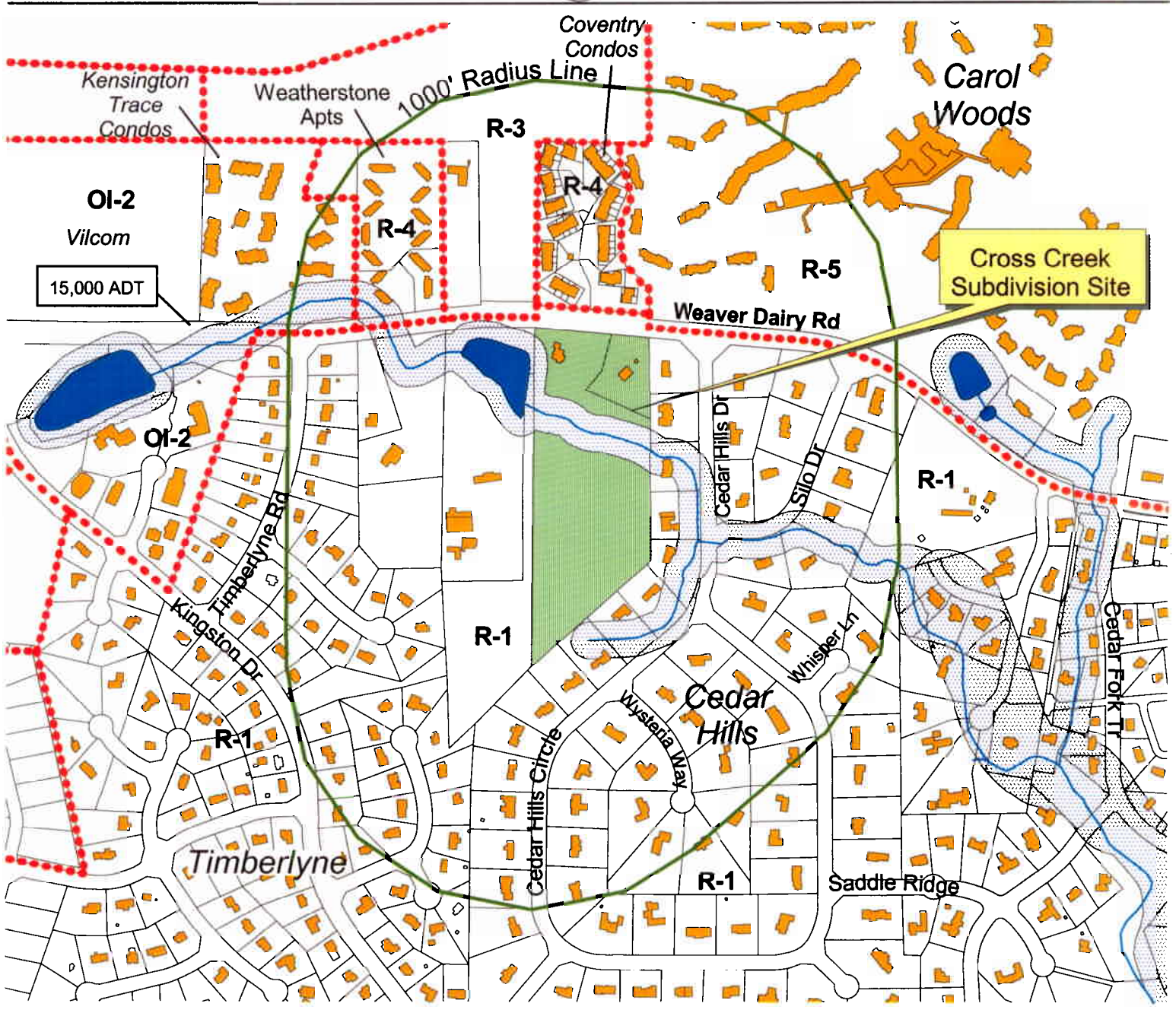




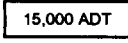


Area Map Cross Creek Subdivision Preliminary Plat Approval Application

(27)



	Site of Cross Creek Subdivision
	Buildings
	Chapel Hill Zoning
	Streams/Ponds with RCD/Floodplain
	Average Daily Traffic Count (ADT) 1999 Data

N
200 0 200 400 Feet
GIS Map prepared by
Chapel Hill Planning
Public Hearing
March 25, 2002