







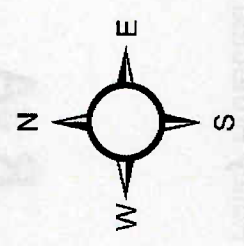



-  Transit Circulator
-  Light Rail Transit
-  Local Bus Routes
-  Interstate
-  US Highway
-  NC Highway
-  Major Water Features
-  Dedicated Open Space
-  Policy Protected Areas

# R 3B Concept Map (Light Rail Transit)



ILLUMINATED BY BILL CARROLL FOR THE TRIANGLE METROPOLITAN PLANNING ORGANIZATION



The map was compiled using the best available data. However, the Capital Area MPO is not responsible for errors, omissions, or for any consequences arising from its use.