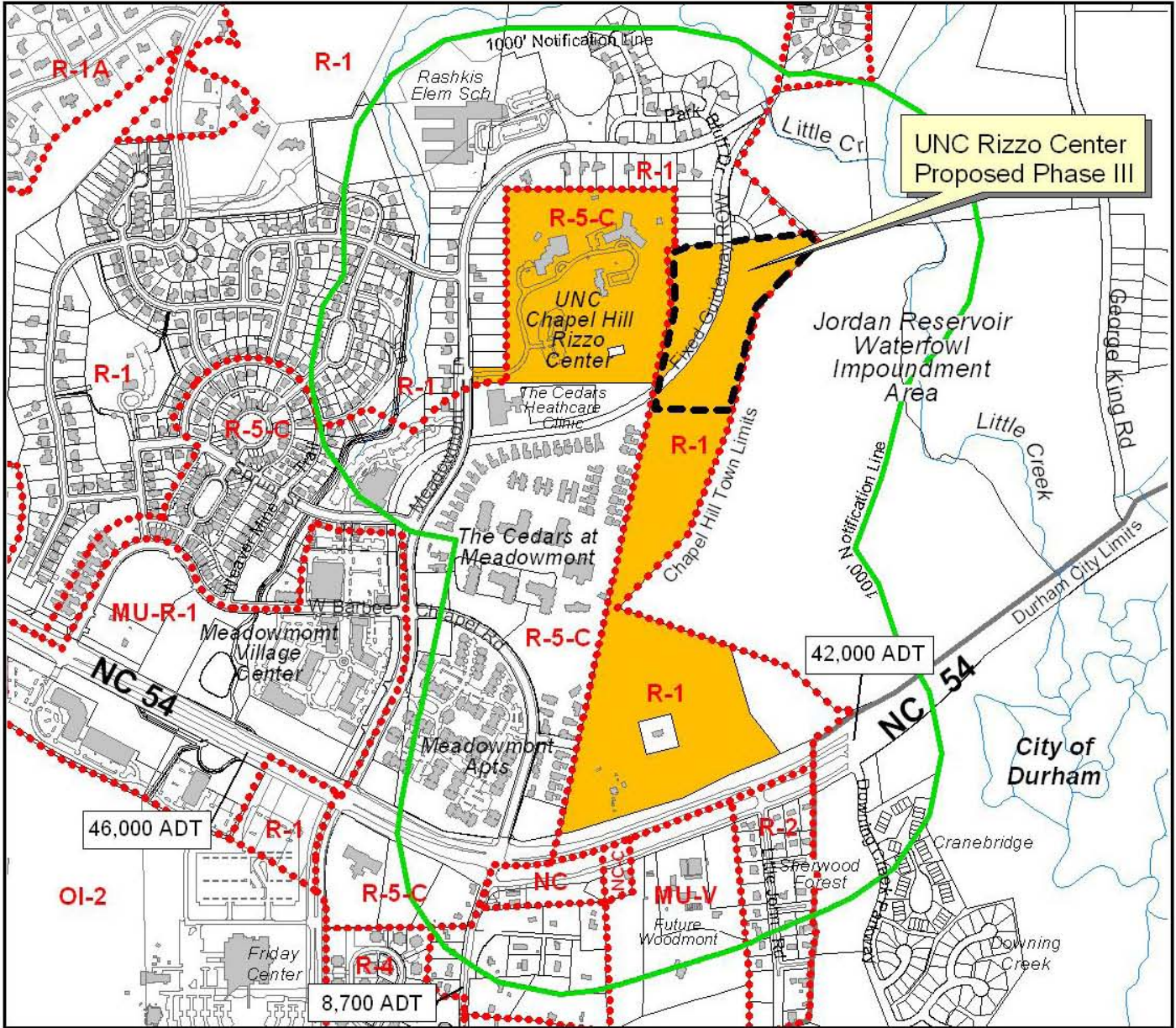




Area Map UNC Chapel Hill Rizzo Center Phase III



UNC Rizzo Center
Proposed Phase III



UNC Chapel Hill Rizzo Center
& Site of Proposed Phase III



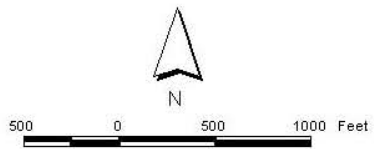
Chapel Hill Zoning



Buildings



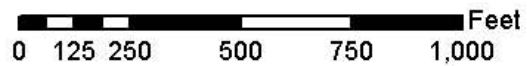
Average Daily Traffic Count (ADT)
2007 DOT Data



GIS Map prepared by
Town of Chapel Hill
Planning Department
May, 2009

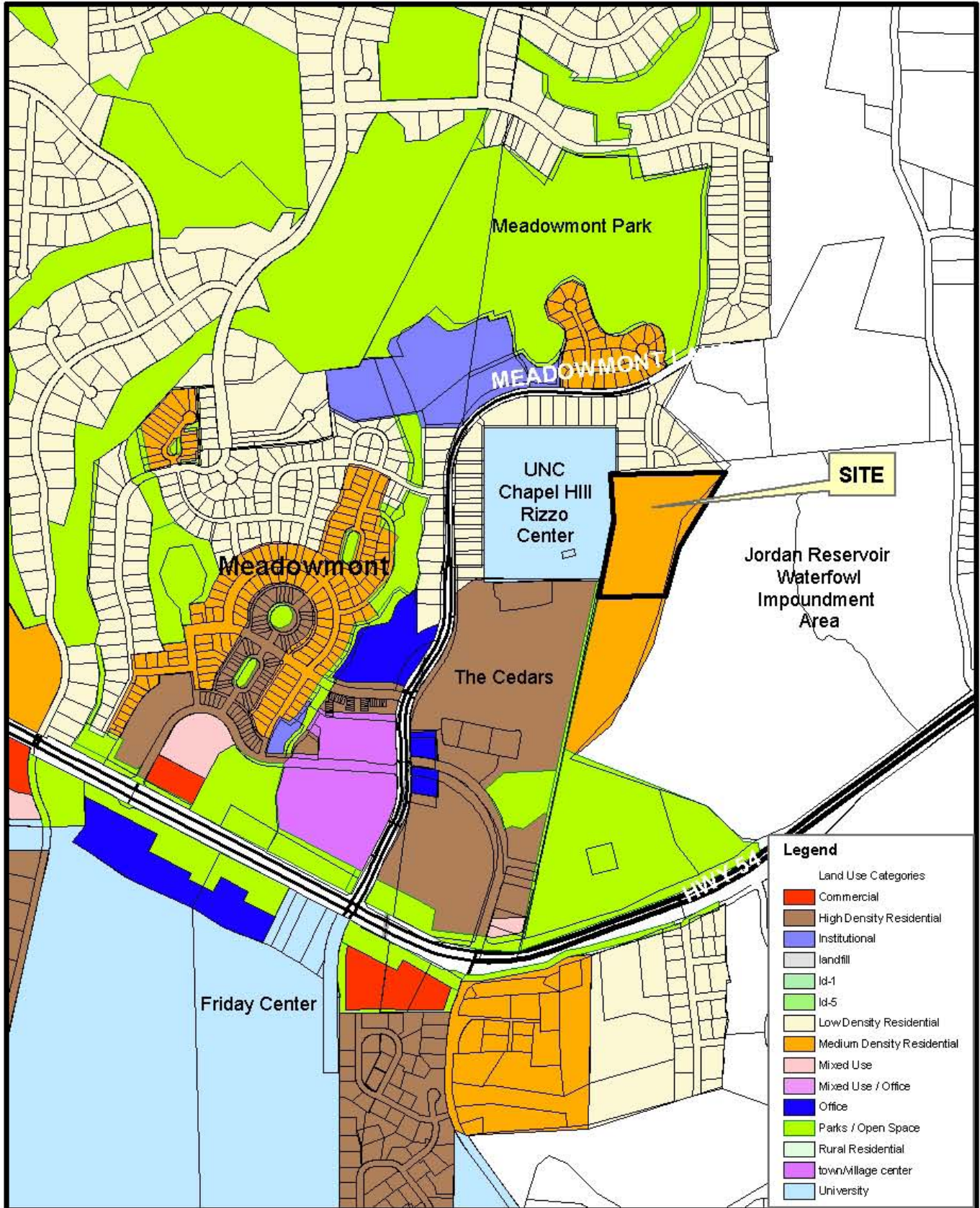


AERIAL MAP UNC Chapel Hill Rizzo Center Phase III





67 LAND USE PLAN UNC Chapel Hill Rizzo Center Phase III



0 250 500 1,000 1,500 2,000 Feet