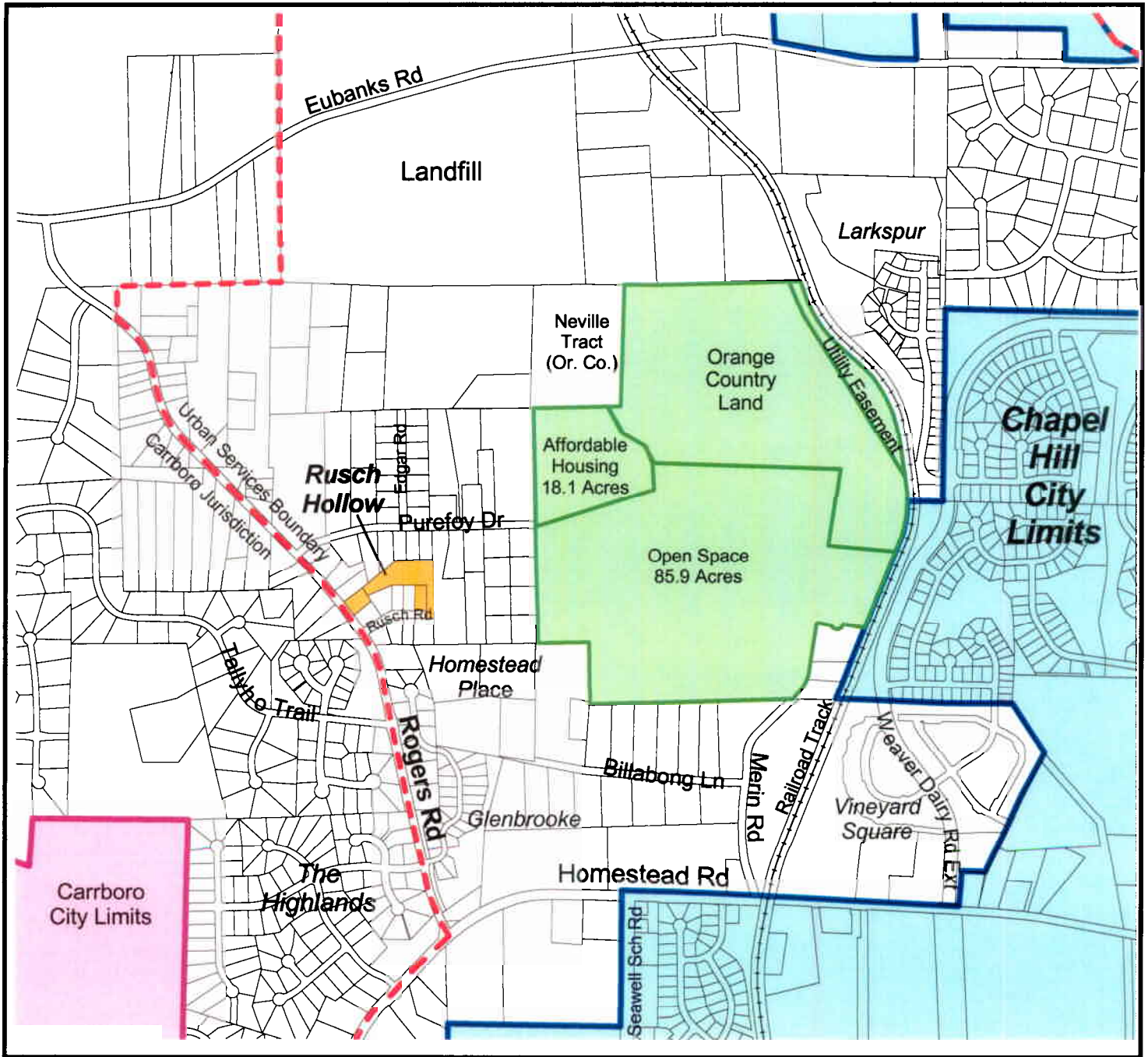







9



Rogers Road Area and the Greene Tract

-  Rusch Hollow Site
-  Urban Services Boundary
-  Greene Tract
-  Chapel Hill City Limits
-  Carrboro City Limits



500 0 500 1000 Feet



GIS Map prepared by  
Chapel Hill Planning  
November 10, 2003