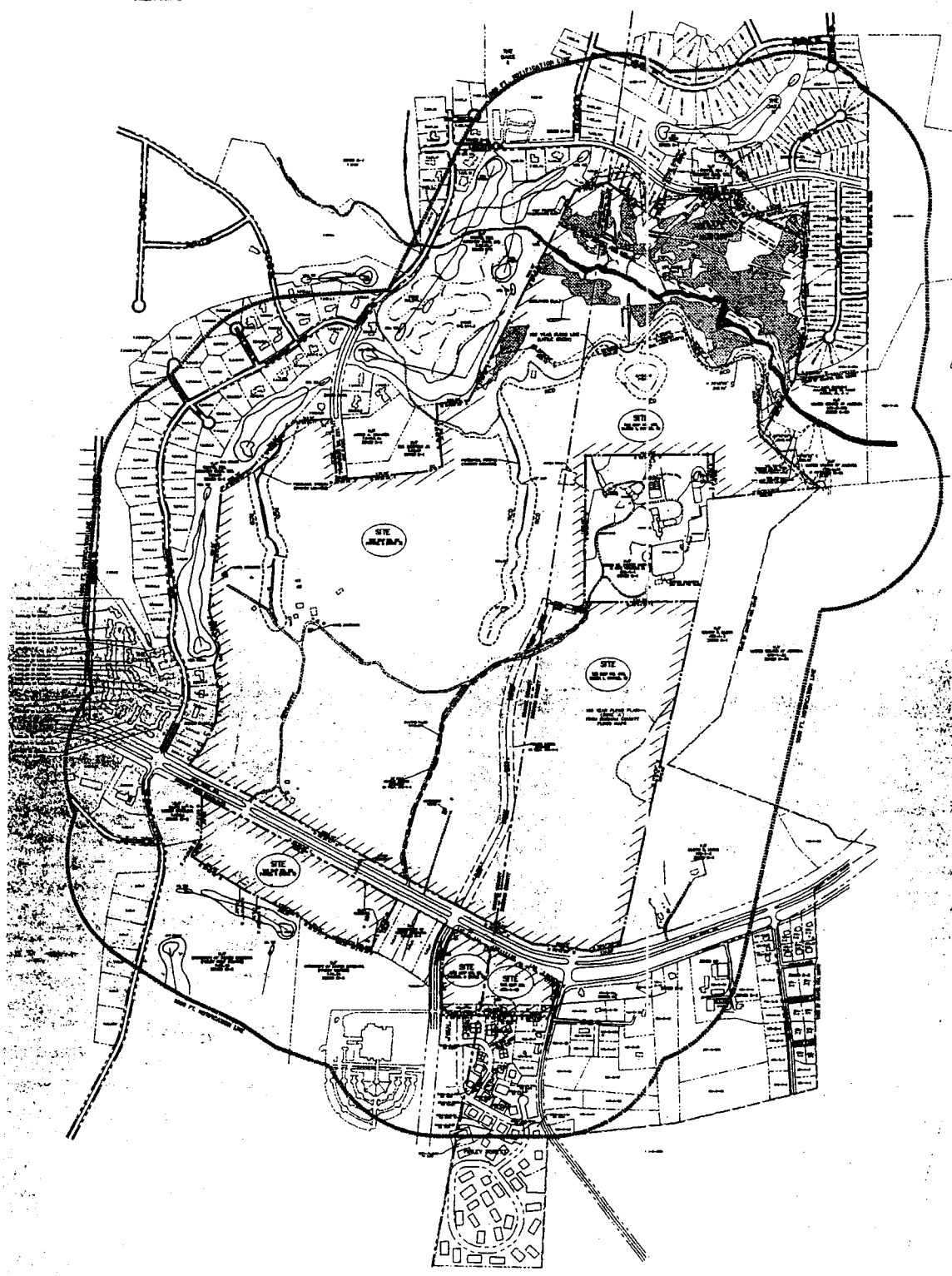
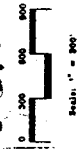
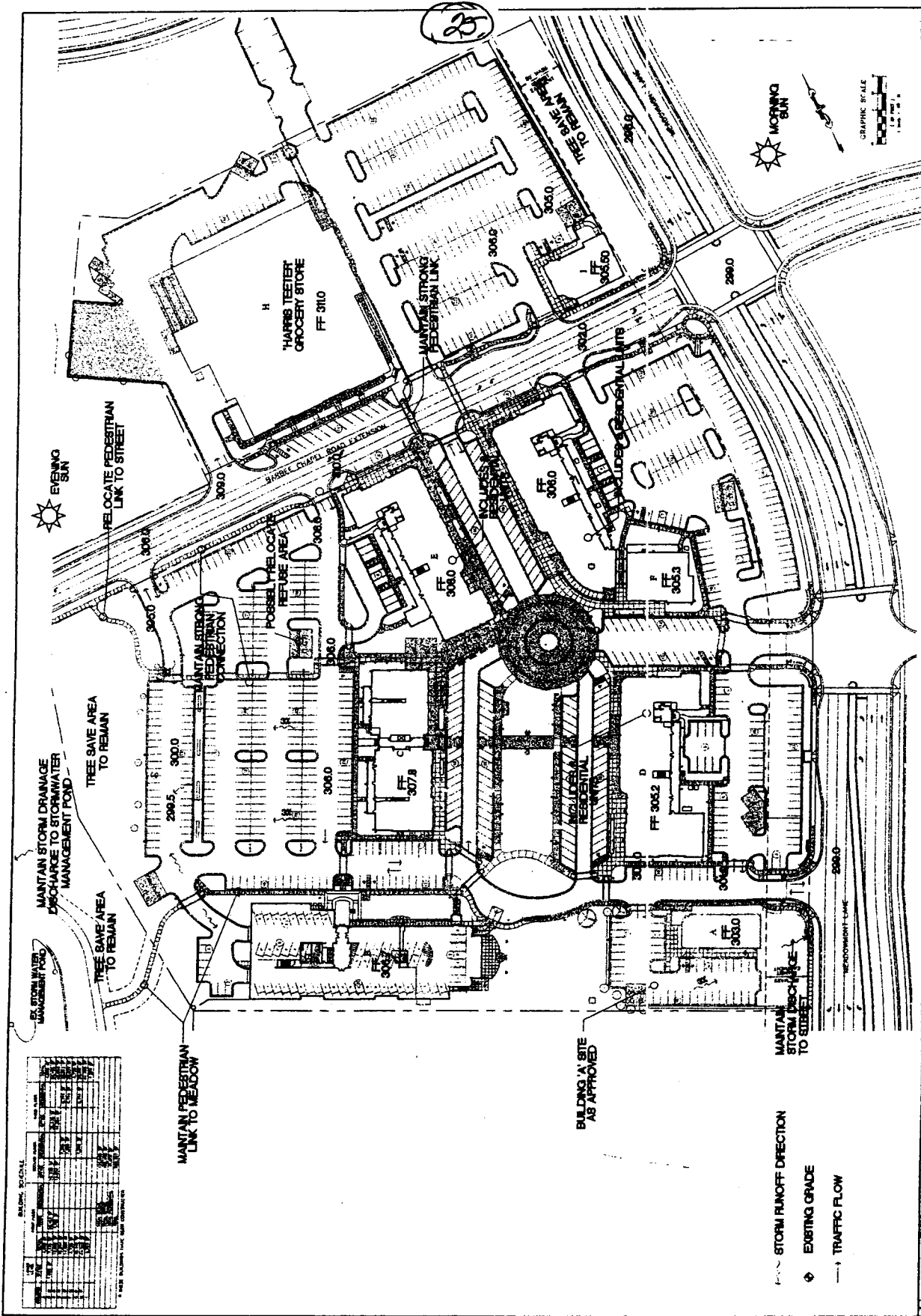


(24)

ATTACHMENT C



MEADOWMONT VILLAGE CENTER CHARTERS HILL, WEST VIRGINIA	DATE: _____	SCALE: _____	BY: _____
AREA MAP	DATE: _____	SCALE: _____	BY: _____
BALLENTINE ASSOCIATES PA ARCHITECTS	DATE: _____	SCALE: _____	BY: _____
	DATE: _____	SCALE: _____	BY: _____
	DATE: _____	SCALE: _____	BY: _____



MEADOWMONT VILLAGE CENTER

DATE: 11/15/11
 DRAWN BY: J.L.S.
 CHECKED BY: J.L.S.
 PROJECT NO.: 11090203

SCALE: 1" = 100'

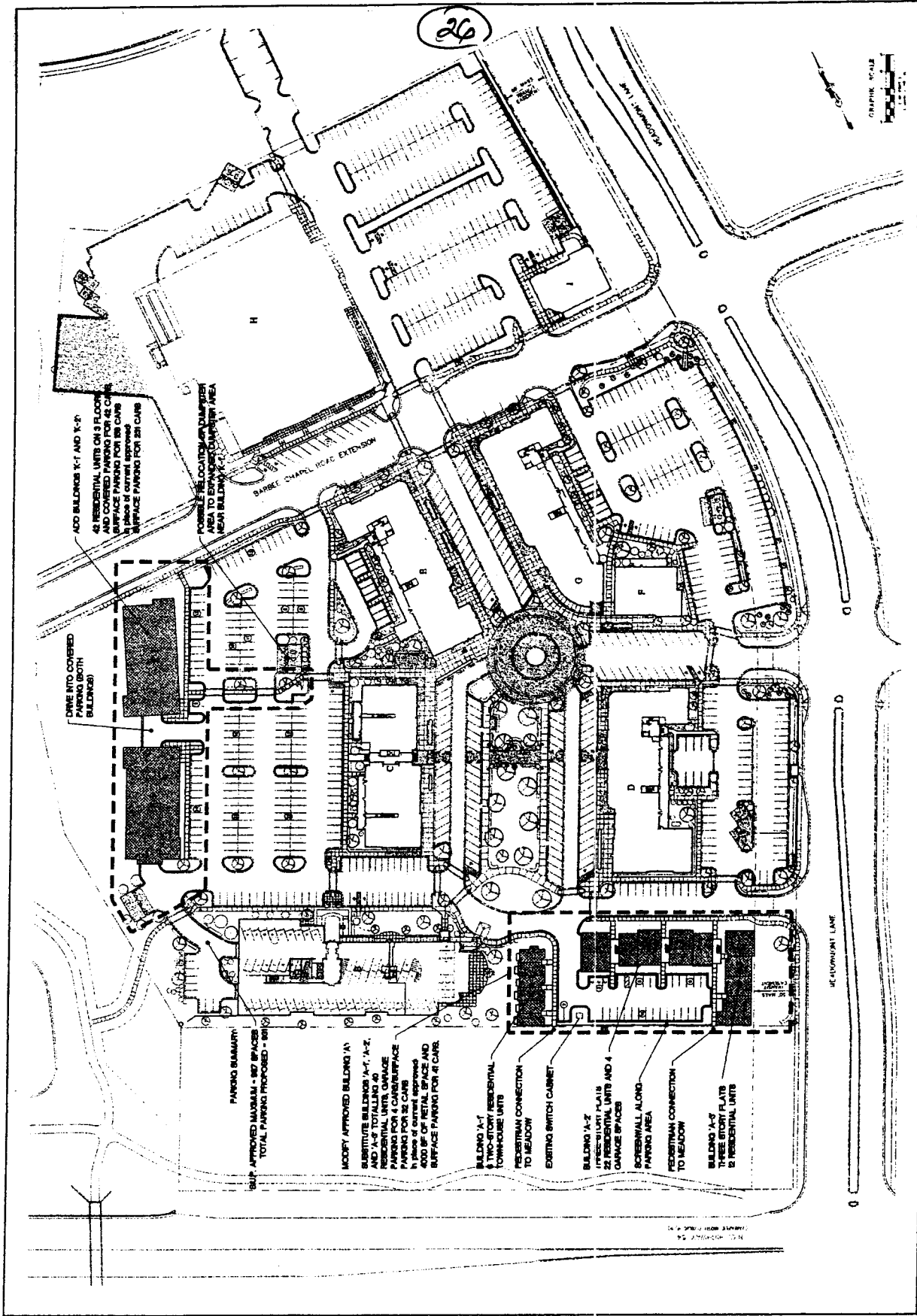
MEADOWMONT VILLAGE CENTER

DATE: 11/15/11
 DRAWN BY: J.L.S.
 CHECKED BY: J.L.S.
 PROJECT NO.: 11090203

MEADOWMONT VILLAGE CENTER

DATE: 11/15/11
 DRAWN BY: J.L.S.
 CHECKED BY: J.L.S.
 PROJECT NO.: 11090203

SITE ANALYSIS MAP



SHEET # **CC 1**
MEADOWMOUNT VILLAGE CENTER
 RESIDENTIAL INITIATIVE
 CONCEPT PLAN
 BALLANTINE ASSOCIATES P.A.
 1000 W. 10TH AVENUE, SUITE 100
 DENVER, CO 80202
 303.733.1111
 WWW.BALLANTINEASSOCIATES.COM
 PREPARED BY: [Name]
 DATE: [Date]
 SCALE: 1/8" = 1'-0"
 GRAPHIC SCALE
 PRELIMINARY. DO NOT USE FOR CONSTRUCTION

