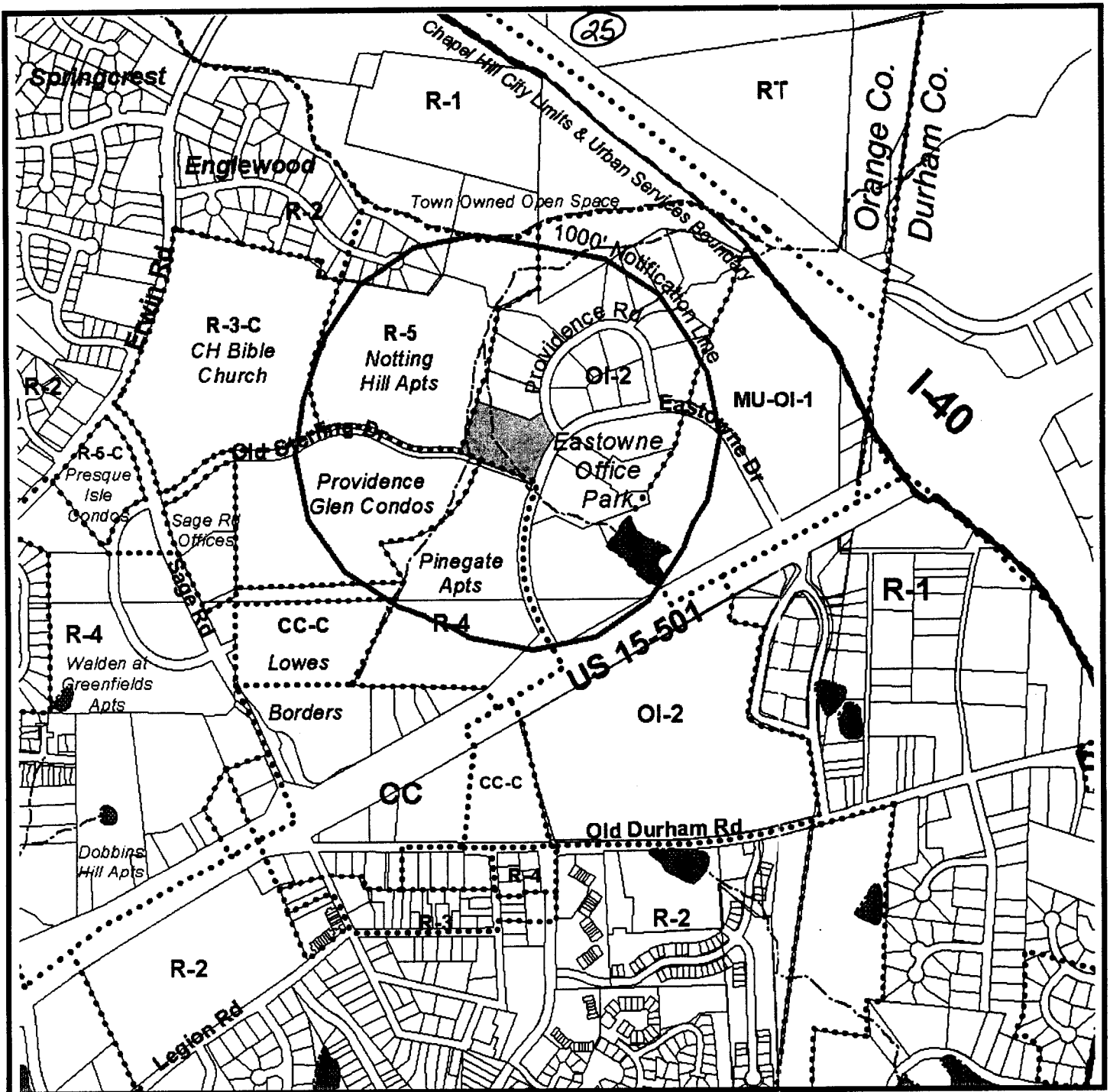





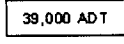


Area Map Eastowne 501 - Concept Plan (Proposed Special Use Permit Modification)

ATTACHMENT 7



	Meadowmont Village Center	
	Chapel Hill Zoning	
	Streams/Ponds	GIS Map prepared by Chapel Hill Planning
	Average Daily Traffic Count (ADT) 1999 Data	September 16, 2003