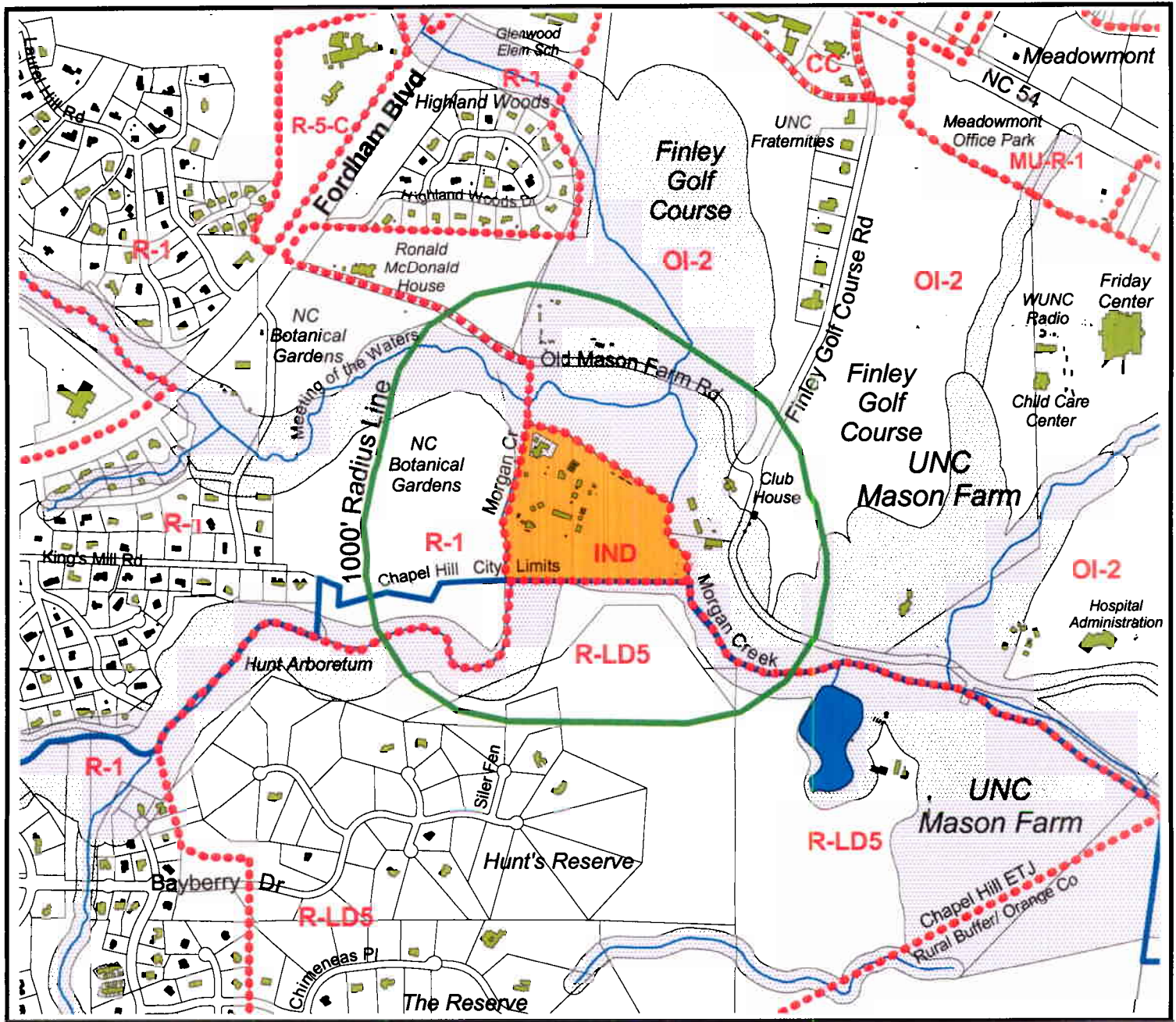








Area Map
 OWASA Mason Farm Wastewater Treatment Plant
 Proposed Special Use Permit Modification - Concept Plan



	OWASA Wastewater Treatment Plant	 N  200 0 200 400 Feet
	Chapel Hill Zoning	
	Chapel Hill City Limits	
	Streams/Ponds with RCD/Floodplain (area is representative)	
GIS Map prepared by Chapel Hill Planning January 12, 2004		