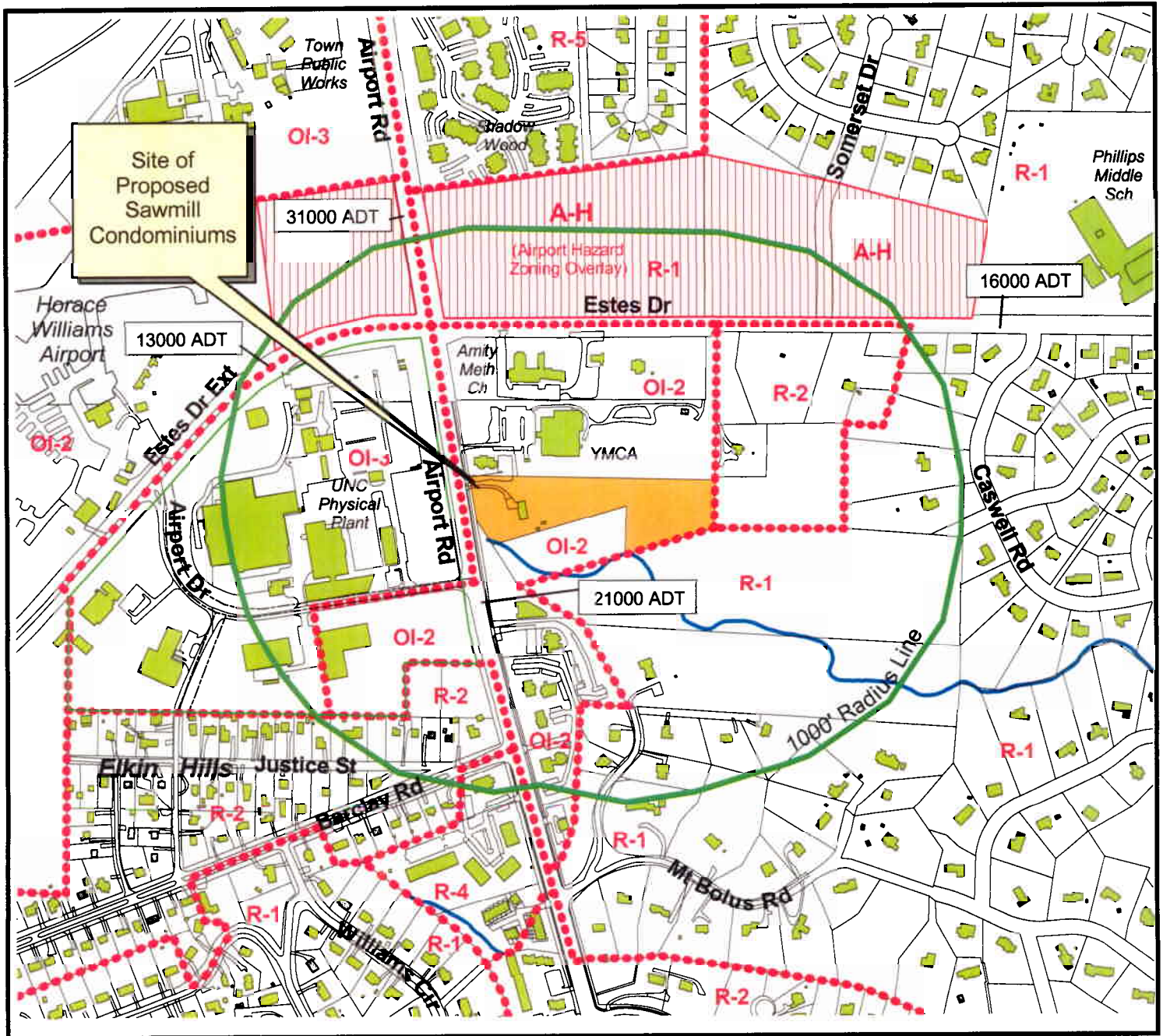




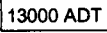
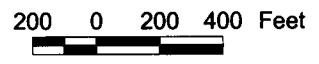


Area Map Sawmill Condominiums Concept Plan Proposal



Site of Proposed Sawmill Condominiums

-  Site of Proposed Sawmill Condominiums
-  Chapel Hill Zoning
-  Airport Hazard Zoning Overlay
-  Buildings (2003 Data)
-  13000 ADT Average Daily Traffic (2001 Data)



GIS Map prepared by
Chapel Hill Planning

March 15, 2004