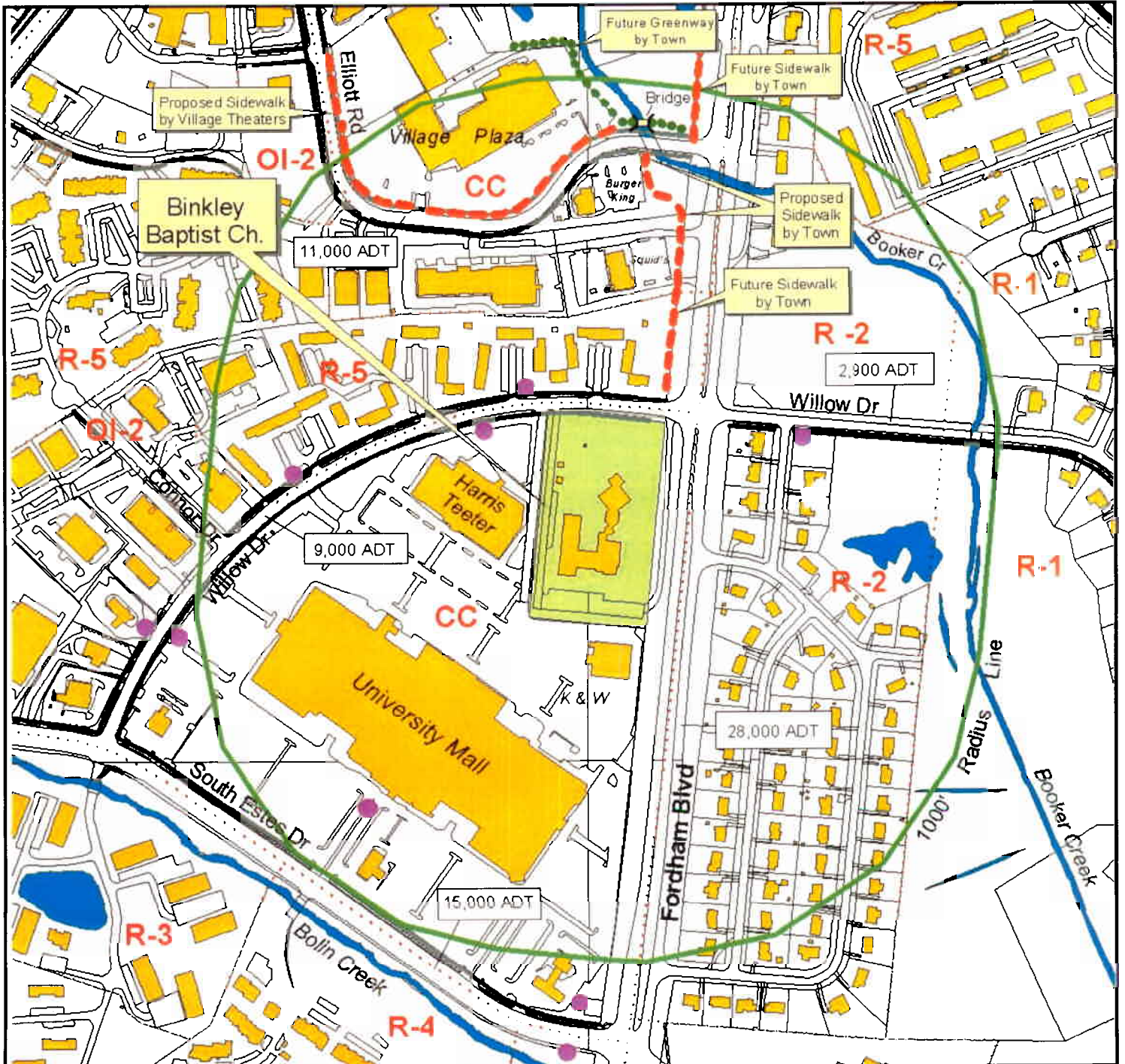



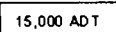






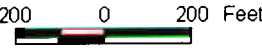
# Area Map Binkley Baptist Church Special Use Permit



	Site of Binkley Baptist Church
	Buildings
	Chapel Hill Zoning
	Average Daily Traffic Count (ADT) 1999 Data
	Existing Sidewalks
	Future Sidewalks
	Bus Stops



N



200 0 200 Feet

GIS Map prepared by  
Chapel Hill Planning

Public Hearing