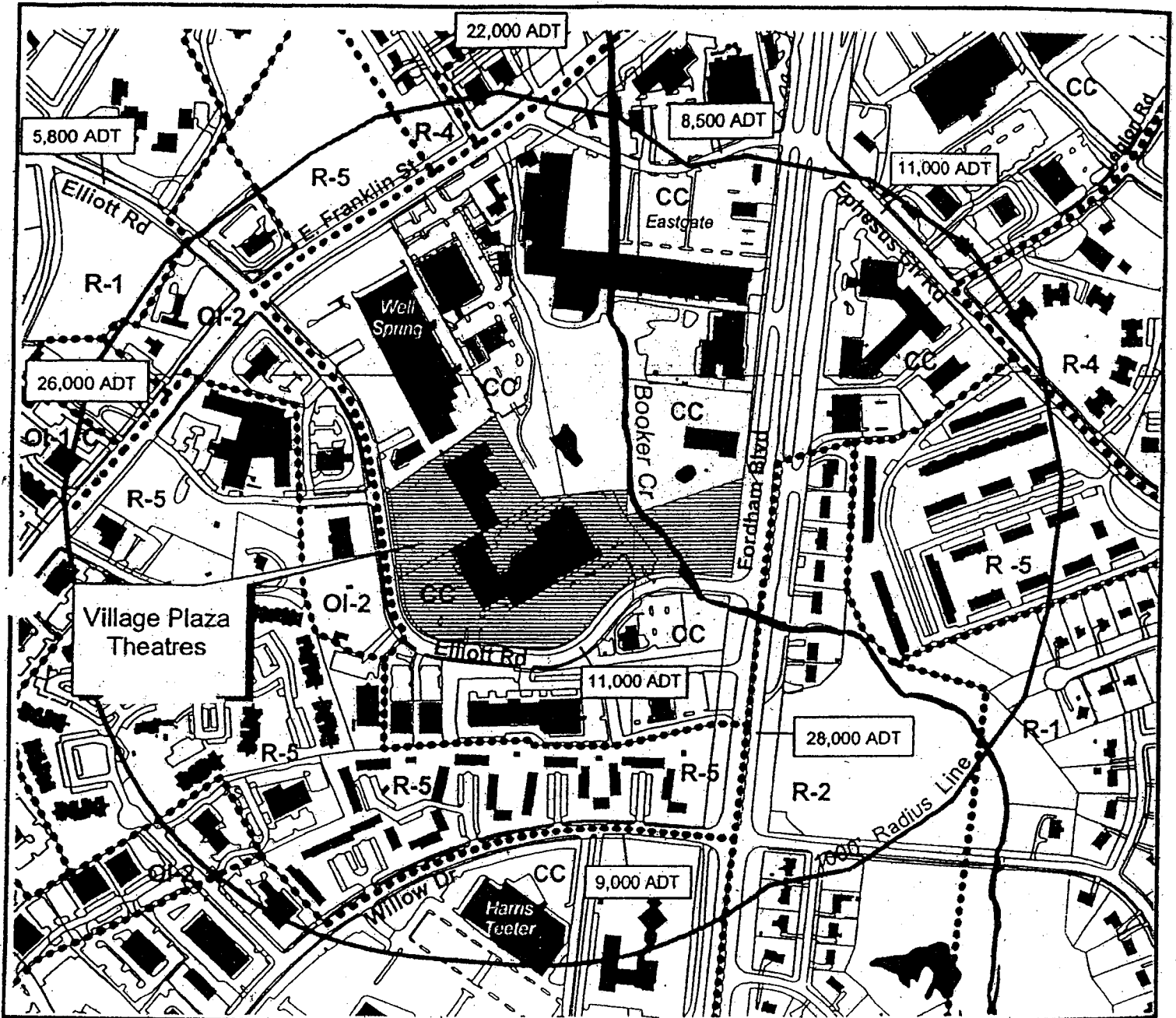



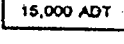



# Area Map Village Plaza Theatres

ATTACHMENT 23


(507)



	Site of Village Plaza Theatres
	Buildings
	Chapel Hill Zoning
	Average Daily Traffic Count (ADT) 1999 Data




N



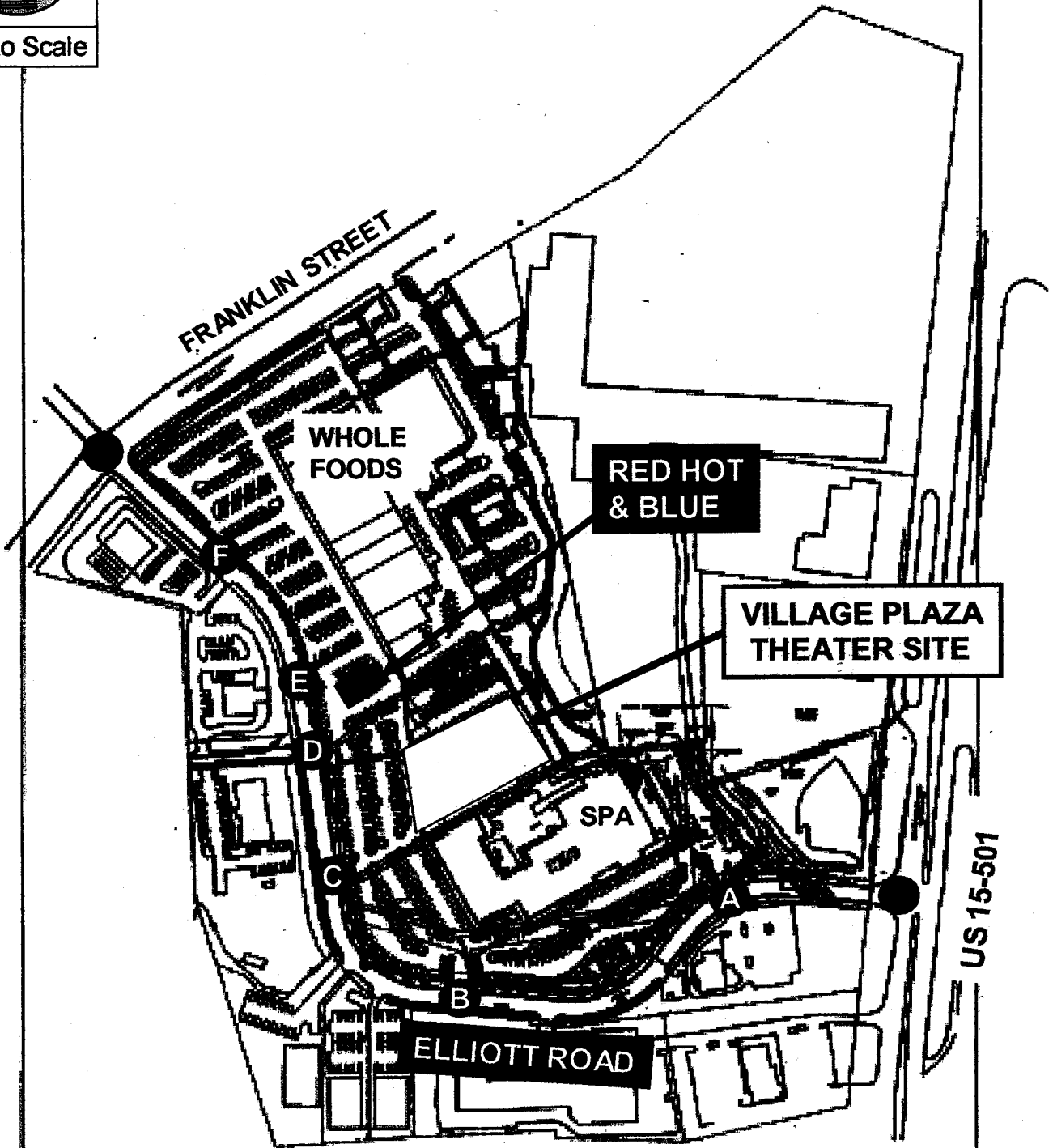
200 0 200 Feet

GIS Map prepared by  
Chapel Hill Planning



Not to Scale

**SITE MAP & (508)  
DRIVEWAY LOCATIONS A-F**



- STUDY AREA INTERSECTION
- INTERSECTION STUDIED PREVIOUSLY

Figure ES-2  
**HNTB**

**Village Plaza Theaters  
Traffic Impact Study**