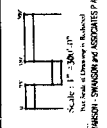


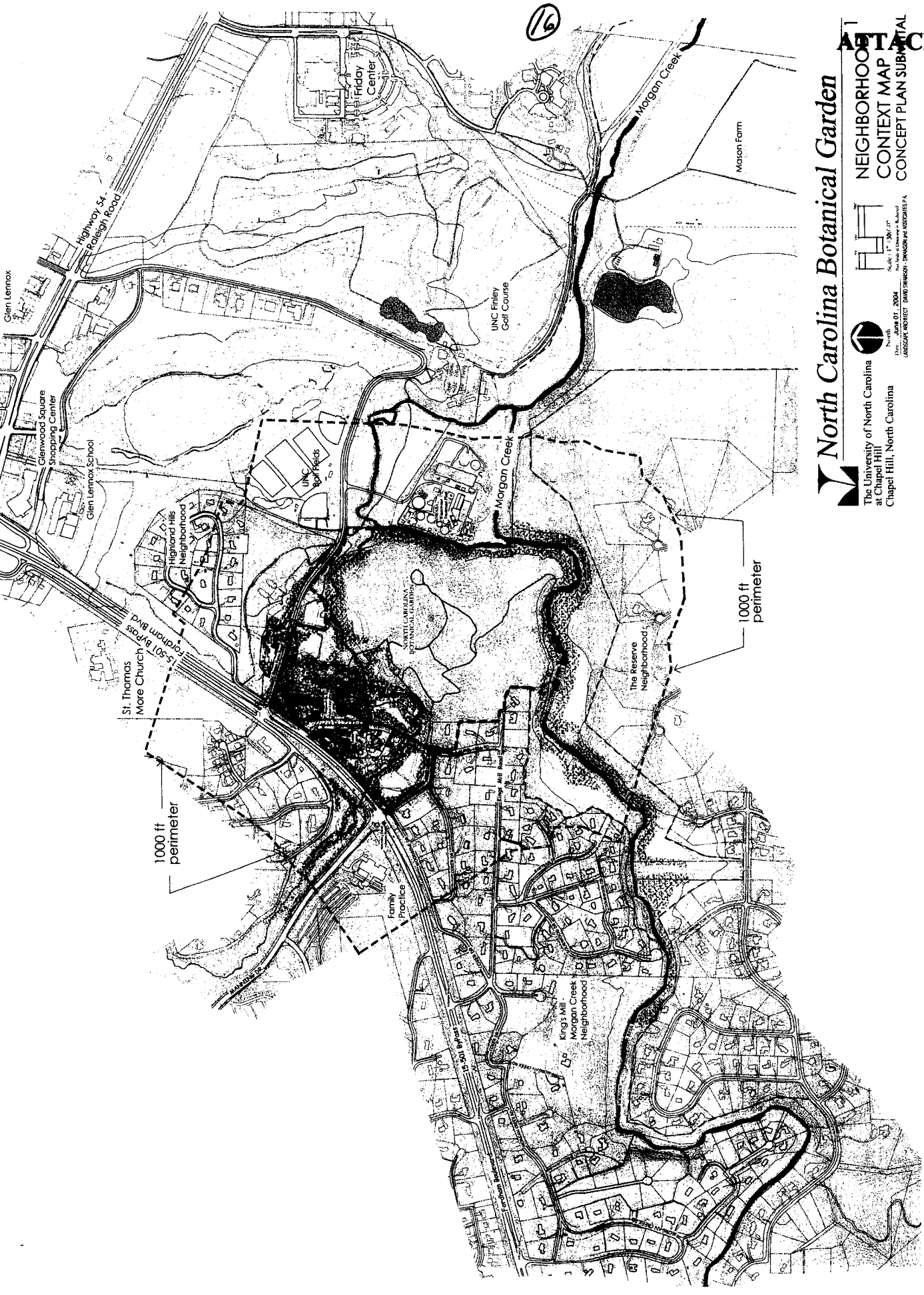
North Carolina Botanical Garden

NEIGHBORHOOD
CONTEXT MAP
CONCEPT PLAN SUBMITTAL




DATE: 01/2006
PROJECT: GARDEN/NEIGHBORHOOD CONTEXT MAP

The University of North Carolina
at Chapel Hill
Chapel Hill, North Carolina





18



North Carolina Botanical Garden

3

SITE ANALYSIS
SITE IMAGES/AERIAL
CONCEPT PLAN SUBMITTAL



The University of North Carolina
at Chapel Hill
College of Design

ALPHABETIC: WEST/EAST
CIRCULAR: 1

NOTE: THIS PLAN IS A PRELIMINARY DESIGN AND SHOULD NOT BE USED FOR CONSTRUCTION WITHOUT THE APPROVAL OF THE LOCAL HEALTH DEPARTMENT. THE DESIGNER ASSUMES NO LIABILITY FOR ANY DAMAGE OR INJURY TO PERSONS OR PROPERTY ARISING FROM THE USE OF THIS PLAN.

DATE: 06/01/2004

PROJECT: NORTH CAROLINA BOTANICAL GARDEN

LOCATION: CHAPEL HILL, NORTH CAROLINA

SCALE: AS SHOWN

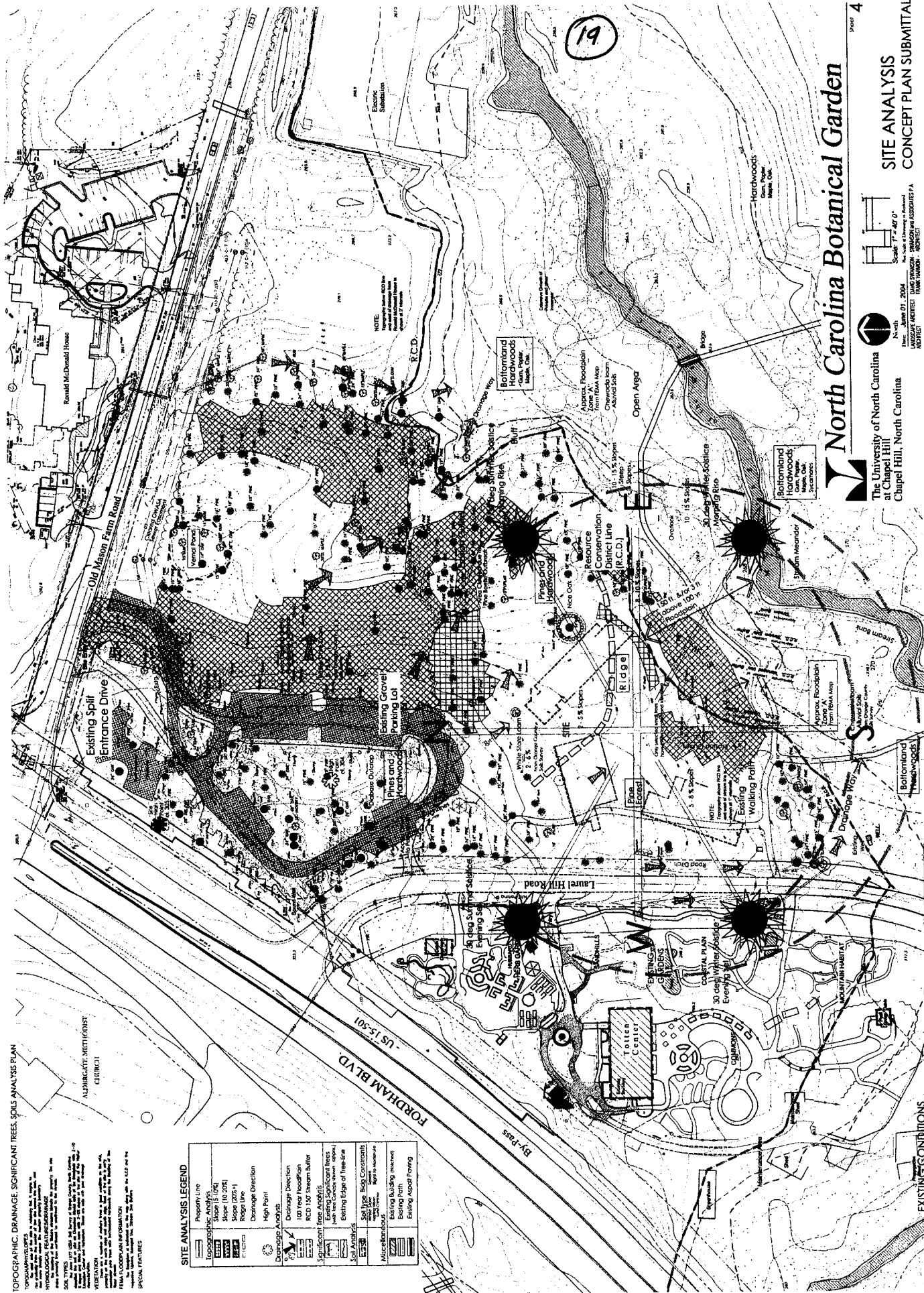
DESIGNED BY: [Name]

CHECKED BY: [Name]

DATE: 06/01/2004

SITE ANALYSIS LEGEND

	Proposed Line
	Topographic Analysis
	Slope 15 (3%)
	Slope 10 (2.5%)
	Slope 5 (1.25%)
	Slope 2 (0.5%)
	Ridge Line
	Drainage Direction
	High Point
	Drainage Analysis
	100 Year Floodplain
	RCD 150' Stream Buffer
	Significant Tree Analysis
	Soil Analysis
	Soil Type
	Bog Constant
	Microhabitat
	Existing Path
	Existing Asphalt Paving



North Carolina Botanical Garden

The University of North Carolina
at Chapel Hill, North Carolina

SITE ANALYSIS
CONCEPT PLAN SUBMITTAL

DATE: JUNE 01, 2004
DESIGNED BY: DAVID STANLEY, ARCHITECT
CHECKED BY: DAVID STANLEY, ARCHITECT

SCALE: 1" = 40' 0"

PROJECT NO.: 04-001

DATE: JUNE 01, 2004

DESIGNED BY: DAVID STANLEY, ARCHITECT
CHECKED BY: DAVID STANLEY, ARCHITECT

