




4

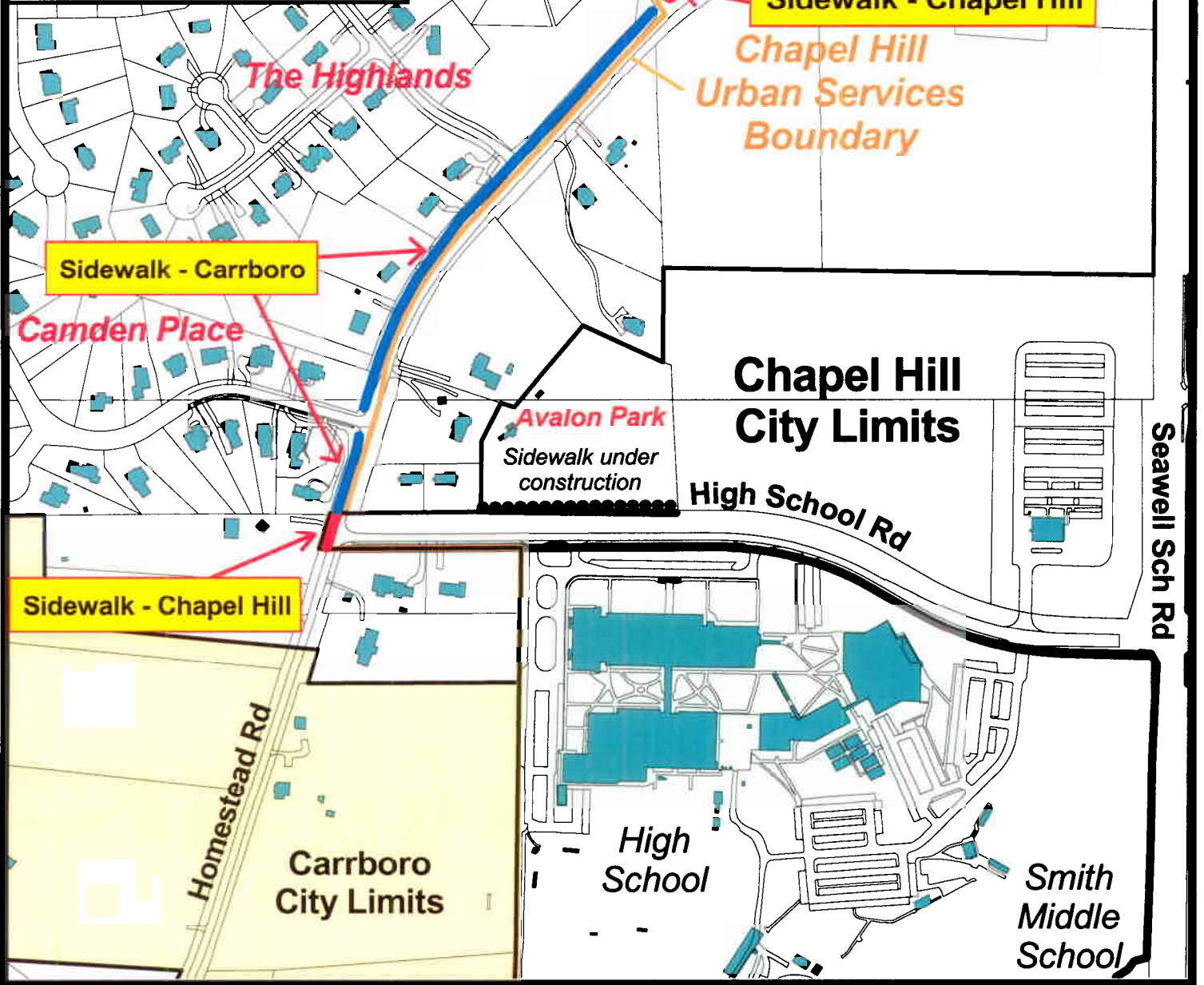


200 0 200 Feet

GIS Map prepared by
Chapel Hill Planning
September, 2004

**NC DOT
Proposed Sidewalk Improvements
On Homestead Rd & Rogers Rd**

-  Sidewalk - Carrboro
-  Sidewalk - Chapel Hill
-  Existing Chapel Hill Sidewalks



Map 1

September 7, 2004

**NC DOT Proposed Sidewalk Improvements
On Homestead Rd and Rogers Rd**