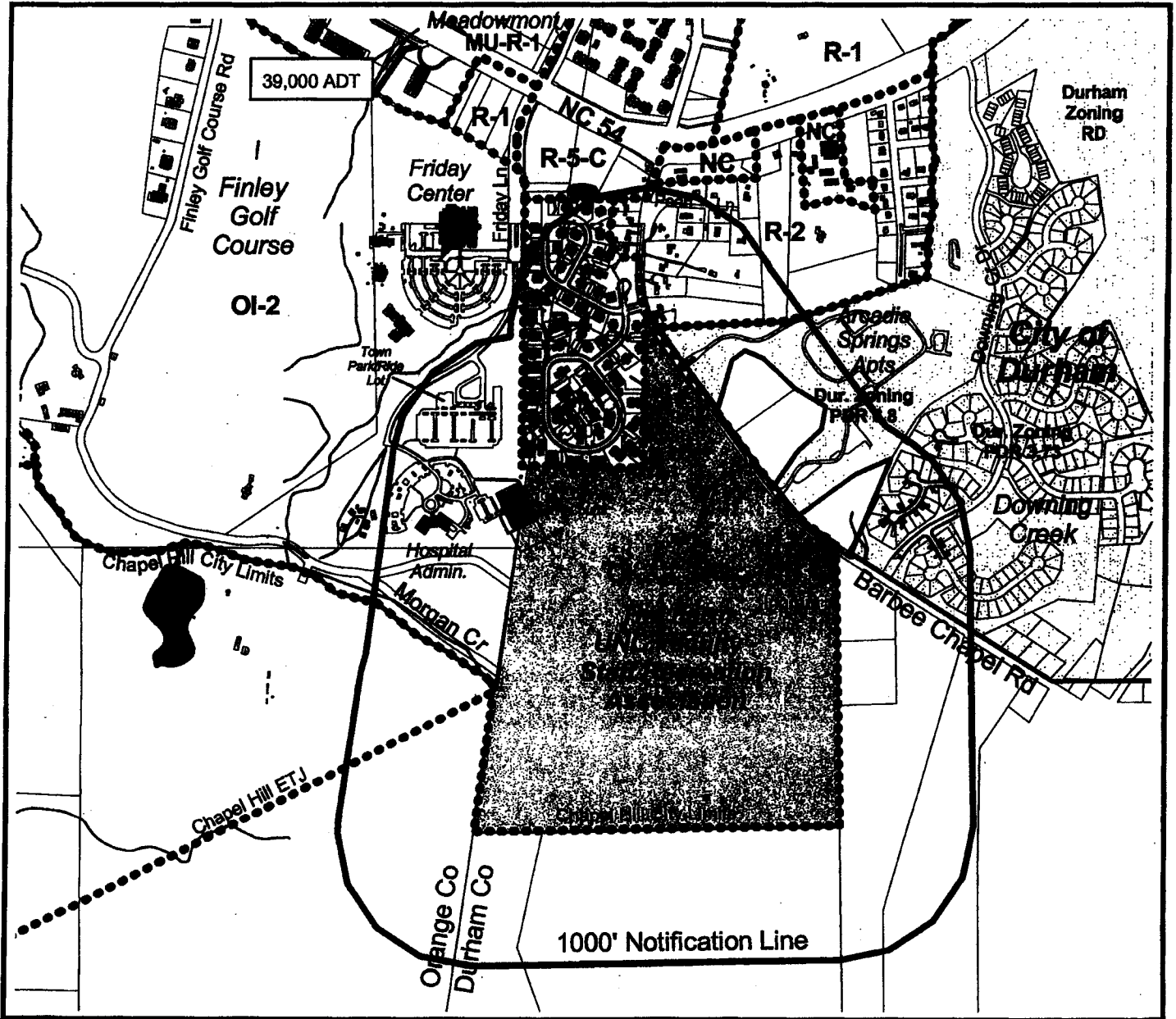




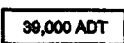




40

Area Map Faculty - Staff Recreation Association Concept Plan Review



| | | |
|---|--|---|
|  | The Farm, UNC Faculty - Association |  N  |
|  | Chapel Hill Zoning | |
|  | Average Daily Traffic Count (ADT) 1999 Data | GIS Map prepared by Chapel Hill Planning February 16, 2004 |
|  | Chapel Hill City Limits | |
|  | Durham City Limits | |