

**Petition to the Mayor and Members of the Chapel Hill  
Town Council from the Beechridge Homeowners Association**

We, the undersigned members of the Beechridge Homeowners Association, respectfully request that the following items be changed in the Revised Special Use Permit for Beechridge – Planned Development – Housing, as recorded in Deed Book 1882, Page 171 of the Orange County Registry:

**10. A. That three picnic tables and grills be provided in the flatter east-central portion of the recreation space; and that the type, design, and location of recreation improvements be approved by the Town Manager prior to issuance of a Zoning Compliance Permit.**

**10. B. That a pedestrian corridor be provided as a continuous strip between Lots 24 and 25, continuing along the northern boundary of Lot 24, and continuing along the lot line separating Lots 15 and 16, so that residents west of the RCD can walk east to the proposed Beechridge Court; and that a clear pedestrian connection, as well as a vehicular maintenance access, be shown from Beechridge Court to the proposed recreation space between Lots 6 and 7. The vehicular access shall include a gravel access drive for maintenance vehicles.**

We request that the above items be deleted and replaced with the following:

**10. A. That a pedestrian trail be constructed around the perimeter of the recreation space.**

**10. B. That a pedestrian corridor be provided as a continuous strip between Lots 24 and 25, continuing along the northern boundary of Lots 24, and continuing along the lot line separating Lots 15 and 16, so that residents west of the RCD can walk east to the proposed Beechridge Court; and that a clear pedestrian connection be shown from Beechridge Court to the proposed recreation space between Lots 6 and 7.**

Lot # 1

Owner(s) Signature(s)

*[Handwritten Signature]* 10/18/03 R.A. Olmsted

*Judith E. Pliner*  
10/18/03

**Petition to the Mayor and Members of the Chapel Hill  
Town Council from the Beechridge Homeowners Association**

We, the undersigned members of the Beechridge Homeowners Association, respectfully request that the following items be changed in the Revised Special Use Permit for Beechridge – Planned Development – Housing, as recorded in Deed Book 1882, Page 171 of the Orange County Registry:

**10. A. That three picnic tables and grills be provided in the flatter east-central portion of the recreation space; and that the type, design, and location of recreation improvements be approved by the Town Manager prior to issuance of a Zoning Compliance Permit.**


**10. B. That a pedestrian corridor be provided as a continuous strip between Lots 24 and 25, continuing along the northern boundary of Lot 24, and continuing along the lot line separating Lots 15 and 16, so that residents west of the RCD can walk east to the proposed Beechridge Court; and that a clear pedestrian connection, as well as a vehicular maintenance access, be shown from Beechridge Court to the proposed recreation space between Lots 6 and 7. The vehicular access shall include a gravel access drive for maintenance vehicles.**

We request that the above items be deleted and replaced with the following:

**10. A. That a pedestrian trail be constructed around the perimeter of the recreation space.**

**10. B. That a pedestrian corridor be provided as a continuous strip between Lots 24 and 25, continuing along the northern boundary of Lots 24, and continuing along the lot line separating Lots 15 and 16, so that residents west of the RCD can walk east to the proposed Beechridge Court; and that a clear pedestrian connection be shown from Beechridge Court to the proposed recreation space between Lots 6 and 7.**

Lot # 2 416 Skyway Dr.

Owner(s) Signature(s) Rose O'Mahony 

**Petition to the Mayor and Members of the Chapel Hill  
Town Council from the Beechridge Homeowners Association**

We, the undersigned members of the Beechridge Homeowners Association, respectfully request that the following items be changed in the Revised Special Use Permit for Beechridge – Planned Development – Housing, as recorded in Deed Book 1882, Page 171 of the Orange County Registry:

**10. A. That three picnic tables and grills be provided in the flatter east-central portion of the recreation space; and that the type, design, and location of recreation improvements be approved by the Town Manager prior to issuance of a Zoning Compliance Permit.**

**10. B. That a pedestrian corridor be provided as a continuous strip between Lots 24 and 25, continuing along the northern boundary of Lot 24, and continuing along the lot line separating Lots 15 and 16, so that residents west of the RCD can walk east to the proposed Beechridge Court; and that a clear pedestrian connection, as well as a vehicular maintenance access, be shown from Beechridge Court to the proposed recreation space between Lots 6 and 7. The vehicular access shall include a gravel access drive for maintenance vehicles.**

We request that the above items be deleted and replaced with the following:

**10. A. That a pedestrian trail be constructed around the perimeter of the recreation space.**

**10. B. That a pedestrian corridor be provided as a continuous strip between Lots 24 and 25, continuing along the northern boundary of Lots 24, and continuing along the lot line separating Lots 15 and 16, so that residents west of the RCD can walk east to the proposed Beechridge Court; and that a clear pedestrian connection be shown from Beechridge Court to the proposed recreation space between Lots 6 and 7.**

Lot # 3

Owner(s) Signature(s) Roberta S. Hood

**Petition to the Mayor and Members of the Chapel Hill  
Town Council from the Beechridge Homeowners Association**

We, the undersigned members of the Beechridge Homeowners Association, respectfully request that the following items be changed in the Revised Special Use Permit for Beechridge – Planned Development – Housing, as recorded in Deed Book 1882, Page 171 of the Orange County Registry:

**10. A. That three picnic tables and grills be provided in the flatter east-central portion of the recreation space; and that the type, design, and location of recreation improvements be approved by the Town Manager prior to issuance of a Zoning Compliance Permit.**

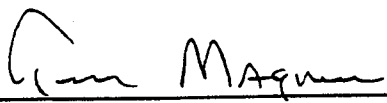
**10. B. That a pedestrian corridor be provided as a continuous strip between Lots 24 and 25, continuing along the northern boundary of Lot 24, and continuing along the lot line separating Lots 15 and 16, so that residents west of the RCD can walk east to the proposed Beechridge Court; and that a clear pedestrian connection, as well as a vehicular maintenance access, be shown from Beechridge Court to the proposed recreation space between Lots 6 and 7. The vehicular access shall include a gravel access drive for maintenance vehicles.**

We request that the above items be deleted and replaced with the following:

**10. A. That a pedestrian trail be constructed around the perimeter of the recreation space.**

**10. B. That a pedestrian corridor be provided as a continuous strip between Lots 24 and 25, continuing along the northern boundary of Lots 24, and continuing along the lot line separating Lots 15 and 16, so that residents west of the RCD can walk east to the proposed Beechridge Court; and that a clear pedestrian connection be shown from Beechridge Court to the proposed recreation space between Lots 6 and 7.**

Lot # 4

Owner(s) Signature(s) 

**Petition to the Mayor and Members of the Chapel Hill  
Town Council from the Beechridge Homeowners Association**

We, the undersigned members of the Beechridge Homeowners Association, respectfully request that the following items be changed in the Revised Special Use Permit for Beechridge – Planned Development – Housing, as recorded in Deed Book 1882, Page 171 of the Orange County Registry:

**10. A. That three picnic tables and grills be provided in the flatter east-central portion of the recreation space; and that the type, design, and location of recreation improvements be approved by the Town Manager prior to issuance of a Zoning Compliance Permit.**

**10. B. That a pedestrian corridor be provided as a continuous strip between Lots 24 and 25, continuing along the northern boundary of Lot 24, and continuing along the lot line separating Lots 15 and 16, so that residents west of the RCD can walk east to the proposed Beechridge Court; and that a clear pedestrian connection, as well as a vehicular maintenance access, be shown from Beechridge Court to the proposed recreation space between Lots 6 and 7. The vehicular access shall include a gravel access drive for maintenance vehicles.**

We request that the above items be deleted and replaced with the following:

**10. A. That a pedestrian trail be constructed around the perimeter of the recreation space.**

**10. B. That a pedestrian corridor be provided as a continuous strip between Lots 24 and 25, continuing along the northern boundary of Lots 24, and continuing along the lot line separating Lots 15 and 16, so that residents west of the RCD can walk east to the proposed Beechridge Court; and that a clear pedestrian connection be shown from Beechridge Court to the proposed recreation space between Lots 6 and 7.**

Lot # 5

Owner(s) Signature(s)       Jaya Hary      Shan Alby

**Petition to the Mayor and Members of the Chapel Hill  
Town Council from the Beechridge Homeowners Association**

We, the undersigned members of the Beechridge Homeowners Association, respectfully request that the following items be changed in the Revised Special Use Permit for Beechridge – Planned Development – Housing, as recorded in Deed Book 1882, Page 171 of the Orange County Registry:

**10. A. That three picnic tables and grills be provided in the flatter east-central portion of the recreation space; and that the type, design, and location of recreation improvements be approved by the Town Manager prior to issuance of a Zoning Compliance Permit.**

**10. B. That a pedestrian corridor be provided as a continuous strip between Lots 24 and 25, continuing along the northern boundary of Lot 24, and continuing along the lot line separating Lots 15 and 16, so that residents west of the RCD can walk east to the proposed Beechridge Court; and that a clear pedestrian connection, as well as a vehicular maintenance access, be shown from Beechridge Court to the proposed recreation space between Lots 6 and 7. The vehicular access shall include a gravel access drive for maintenance vehicles.**

We request that the above items be deleted and replaced with the following:

**10. A. That a pedestrian trail be constructed around the perimeter of the recreation space.**

**10. B. That a pedestrian corridor be provided as a continuous strip between Lots 24 and 25, continuing along the northern boundary of Lots 24, and continuing along the lot line separating Lots 15 and 16, so that residents west of the RCD can walk east to the proposed Beechridge Court; and that a clear pedestrian connection be shown from Beechridge Court to the proposed recreation space between Lots 6 and 7.**

Lot # 6

Owner(s) Signature(s) *Don H. Ackman*

**Petition to the Mayor and Members of the Chapel Hill  
Town Council from the Beechridge Homeowners Association**

We, the undersigned members of the Beechridge Homeowners Association, respectfully request that the following items be changed in the Revised Special Use Permit for Beechridge – Planned Development – Housing, as recorded in Deed Book 1882, Page 171 of the Orange County Registry:

**10. A. That three picnic tables and grills be provided in the flatter east-central portion of the recreation space; and that the type, design, and location of recreation improvements be approved by the Town Manager prior to issuance of a Zoning Compliance Permit.**

**10. B. That a pedestrian corridor be provided as a continuous strip between Lots 24 and 25, continuing along the northern boundary of Lot 24, and continuing along the lot line separating Lots 15 and 16, so that residents west of the RCD can walk east to the proposed Beechridge Court; and that a clear pedestrian connection, as well as a vehicular maintenance access, be shown from Beechridge Court to the proposed recreation space between Lots 6 and 7. The vehicular access shall include a gravel access drive for maintenance vehicles.**


We request that the above items be deleted and replaced with the following:

**10. A. That a pedestrian trail be constructed around the perimeter of the recreation space.**

**10. B. That a pedestrian corridor be provided as a continuous strip between Lots 24 and 25, continuing along the northern boundary of Lots 24, and continuing along the lot line separating Lots 15 and 16, so that residents west of the RCD can walk east to the proposed Beechridge Court; and that a clear pedestrian connection be shown from Beechridge Court to the proposed recreation space between Lots 6 and 7.**

Lot # 7

Owner(s) Signature(s)

  
26 October 2003

Graham D. Turner  
10-27-2003

**Petition to the Mayor and Members of the Chapel Hill  
Town Council from the Beechridge Homeowners Association**

We, the undersigned members of the Beechridge Homeowners Association, respectfully request that the following items be changed in the Revised Special Use Permit for Beechridge – Planned Development – Housing, as recorded in Deed Book 1882, Page 171 of the Orange County Registry:

**10. A. That three picnic tables and grills be provided in the flatter east-central portion of the recreation space; and that the type, design, and location of recreation improvements be approved by the Town Manager prior to issuance of a Zoning Compliance Permit.**

**10. B. That a pedestrian corridor be provided as a continuous strip between Lots 24 and 25, continuing along the northern boundary of Lot 24, and continuing along the lot line separating Lots 15 and 16, so that residents west of the RCD can walk east to the proposed Beechridge Court; and that a clear pedestrian connection, as well as a vehicular maintenance access, be shown from Beechridge Court to the proposed recreation space between Lots 6 and 7. The vehicular access shall include a gravel access drive for maintenance vehicles.**

We request that the above items be deleted and replaced with the following:

**10. A. That a pedestrian trail be constructed around the perimeter of the recreation space.**

**10. B. That a pedestrian corridor be provided as a continuous strip between Lots 24 and 25, continuing along the northern boundary of Lots 24, and continuing along the lot line separating Lots 15 and 16, so that residents west of the RCD can walk east to the proposed Beechridge Court; and that a clear pedestrian connection be shown from Beechridge Court to the proposed recreation space between Lots 6 and 7.**

Lot # 8

Owner(s) Signature(s) William Franklin Lamm 10-18-03

Sara Jane Lamm 10-18-03



**Petition to the Mayor and Members of the Chapel Hill  
Town Council from the Beechridge Homeowners Association**

We, the undersigned members of the Beechridge Homeowners Association, respectfully request that the following items be changed in the Revised Special Use Permit for Beechridge – Planned Development – Housing, as recorded in Deed Book 1882, Page 171 of the Orange County Registry:

**10. A. That three picnic tables and grills be provided in the flatter east-central portion of the recreation space; and that the type, design, and location of recreation improvements be approved by the Town Manager prior to issuance of a Zoning Compliance Permit.**

**10. B. That a pedestrian corridor be provided as a continuous strip between Lots 24 and 25, continuing along the northern boundary of Lot 24, and continuing along the lot line separating Lots 15 and 16, so that residents west of the RCD can walk east to the proposed Beechridge Court; and that a clear pedestrian connection, as well as a vehicular maintenance access, be shown from Beechridge Court to the proposed recreation space between Lots 6 and 7. The vehicular access shall include a gravel access drive for maintenance vehicles.**

We request that the above items be deleted and replaced with the following:

**10. A. That a pedestrian trail be constructed around the perimeter of the recreation space.**

**10. B. That a pedestrian corridor be provided as a continuous strip between Lots 24 and 25, continuing along the northern boundary of Lots 24, and continuing along the lot line separating Lots 15 and 16, so that residents west of the RCD can walk east to the proposed Beechridge Court; and that a clear pedestrian connection be shown from Beechridge Court to the proposed recreation space between Lots 6 and 7.**

Lot # 9

Owner(s) Signature(s) Cathy Henderson

**Petition to the Mayor and Members of the Chapel Hill  
Town Council from the Beechridge Homeowners Association**

We, the undersigned members of the Beechridge Homeowners Association, respectfully request that the following items be changed in the Revised Special Use Permit for Beechridge – Planned Development – Housing, as recorded in Deed Book 1882, Page 171 of the Orange County Registry:

**10. A. That three picnic tables and grills be provided in the flatter east-central portion of the recreation space; and that the type, design, and location of recreation improvements be approved by the Town Manager prior to issuance of a Zoning Compliance Permit.**


**10. B. That a pedestrian corridor be provided as a continuous strip between Lots 24 and 25, continuing along the northern boundary of Lot 24, and continuing along the lot line separating Lots 15 and 16, so that residents west of the RCD can walk east to the proposed Beechridge Court; and that a clear pedestrian connection, as well as a vehicular maintenance access, be shown from Beechridge Court to the proposed recreation space between Lots 6 and 7. The vehicular access shall include a gravel access drive for maintenance vehicles.**

We request that the above items be deleted and replaced with the following:

**10. A. That a pedestrian trail be constructed around the perimeter of the recreation space.**

**10. B. That a pedestrian corridor be provided as a continuous strip between Lots 24 and 25, continuing along the northern boundary of Lots 24, and continuing along the lot line separating Lots 15 and 16, so that residents west of the RCD can walk east to the proposed Beechridge Court; and that a clear pedestrian connection be shown from Beechridge Court to the proposed recreation space between Lots 6 and 7.**

Lot # 10

Owner(s) Signature(s) 

**Petition to the Mayor and Members of the Chapel Hill  
Town Council from the Beechridge Homeowners Association**

We, the undersigned members of the Beechridge Homeowners Association, respectfully request that the following items be changed in the Revised Special Use Permit for Beechridge – Planned Development – Housing, as recorded in Deed Book 1882, Page 171 of the Orange County Registry:

**10. A. That three picnic tables and grills be provided in the flatter east-central portion of the recreation space; and that the type, design, and location of recreation improvements be approved by the Town Manager prior to issuance of a Zoning Compliance Permit.**

**10. B. That a pedestrian corridor be provided as a continuous strip between Lots 24 and 25, continuing along the northern boundary of Lot 24, and continuing along the lot line separating Lots 15 and 16, so that residents west of the RCD can walk east to the proposed Beechridge Court; and that a clear pedestrian connection, as well as a vehicular maintenance access, be shown from Beechridge Court to the proposed recreation space between Lots 6 and 7. The vehicular access shall include a gravel access drive for maintenance vehicles.**

We request that the above items be deleted and replaced with the following:

**10. A. That a pedestrian trail be constructed around the perimeter of the recreation space.**

**10. B. That a pedestrian corridor be provided as a continuous strip between Lots 24 and 25, continuing along the northern boundary of Lots 24, and continuing along the lot line separating Lots 15 and 16, so that residents west of the RCD can walk east to the proposed Beechridge Court; and that a clear pedestrian connection be shown from Beechridge Court to the proposed recreation space between Lots 6 and 7.**

Lot # 11

Owner(s) Signature(s) Marshall W. Wright

**Petition to the Mayor and Members of the Chapel Hill  
Town Council from the Beechridge Homeowners Association**

We, the undersigned members of the Beechridge Homeowners Association, respectfully request that the following items be changed in the Revised Special Use Permit for Beechridge – Planned Development – Housing, as recorded in Deed Book 1882, Page 171 of the Orange County Registry:

**10. A. That three picnic tables and grills be provided in the flatter east-central portion of the recreation space; and that the type, design, and location of recreation improvements be approved by the Town Manager prior to issuance of a Zoning Compliance Permit.**


**10. B. That a pedestrian corridor be provided as a continuous strip between Lots 24 and 25, continuing along the northern boundary of Lot 24, and continuing along the lot line separating Lots 15 and 16, so that residents west of the RCD can walk east to the proposed Beechridge Court; and that a clear pedestrian connection, as well as a vehicular maintenance access, be shown from Beechridge Court to the proposed recreation space between Lots 6 and 7. The vehicular access shall include a gravel access drive for maintenance vehicles.**

We request that the above items be deleted and replaced with the following:

**10. A. That a pedestrian trail be constructed around the perimeter of the recreation space.**

**10. B. That a pedestrian corridor be provided as a continuous strip between Lots 24 and 25, continuing along the northern boundary of Lots 24, and continuing along the lot line separating Lots 15 and 16, so that residents west of the RCD can walk east to the proposed Beechridge Court; and that a clear pedestrian connection be shown from Beechridge Court to the proposed recreation space between Lots 6 and 7.**

Lot # 12

Owner(s) Signature(s) 

(21)

**Petition to the Mayor and Members of the Chapel Hill  
Town Council from the Beechridge Homeowners Association**

We, the undersigned members of the Beechridge Homeowners Association, respectfully request that the following items be changed in the Revised Special Use Permit for Beechridge – Planned Development – Housing, as recorded in Deed Book 1882, Page 171 of the Orange County Registry:

**10. A. That three picnic tables and grills be provided in the flatter east-central portion of the recreation space; and that the type, design, and location of recreation improvements be approved by the Town Manager prior to issuance of a Zoning Compliance Permit.**

**10. B. That a pedestrian corridor be provided as a continuous strip between Lots 24 and 25, continuing along the northern boundary of Lot 24, and continuing along the lot line separating Lots 15 and 16, so that residents west of the RCD can walk east to the proposed Beechridge Court; and that a clear pedestrian connection, as well as a vehicular maintenance access, be shown from Beechridge Court to the proposed recreation space between Lots 6 and 7. The vehicular access shall include a gravel access drive for maintenance vehicles.**


We request that the above items be deleted and replaced with the following:

**10. A. That a pedestrian trail be constructed around the perimeter of the recreation space.**

**10. B. That a pedestrian corridor be provided as a continuous strip between Lots 24 and 25, continuing along the northern boundary of Lots 24, and continuing along the lot line separating Lots 15 and 16, so that residents west of the RCD can walk east to the proposed Beechridge Court; and that a clear pedestrian connection be shown from Beechridge Court to the proposed recreation space between Lots 6 and 7.**

Lot # 13

Owner(s) Signature(s) \_\_\_\_\_



**Petition to the Mayor and Members of the Chapel Hill  
Town Council from the Beechridge Homeowners Association**

We, the undersigned members of the Beechridge Homeowners Association, respectfully request that the following items be changed in the Revised Special Use Permit for Beechridge – Planned Development – Housing, as recorded in Deed Book 1882, Page 171 of the Orange County Registry:

**10. A. That three picnic tables and grills be provided in the flatter east-central portion of the recreation space; and that the type, design, and location of recreation improvements be approved by the Town Manager prior to issuance of a Zoning Compliance Permit.**


**10. B. That a pedestrian corridor be provided as a continuous strip between Lots 24 and 25, continuing along the northern boundary of Lot 24, and continuing along the lot line separating Lots 15 and 16, so that residents west of the RCD can walk east to the proposed Beechridge Court; and that a clear pedestrian connection, as well as a vehicular maintenance access, be shown from Beechridge Court to the proposed recreation space between Lots 6 and 7. The vehicular access shall include a gravel access drive for maintenance vehicles.**

We request that the above items be deleted and replaced with the following:

**10. A. That a pedestrian trail be constructed around the perimeter of the recreation space.**

**10. B. That a pedestrian corridor be provided as a continuous strip between Lots 24 and 25, continuing along the northern boundary of Lots 24, and continuing along the lot line separating Lots 15 and 16, so that residents west of the RCD can walk east to the proposed Beechridge Court; and that a clear pedestrian connection be shown from Beechridge Court to the proposed recreation space between Lots 6 and 7.**

Lot # 14

Owner(s) Signature(s) 

**Petition to the Mayor and Members of the Chapel Hill  
Town Council from the Beechridge Homeowners Association**

We, the undersigned members of the Beechridge Homeowners Association, respectfully request that the following items be changed in the Revised Special Use Permit for Beechridge – Planned Development – Housing, as recorded in Deed Book 1882, Page 171 of the Orange County Registry:

**10. A. That three picnic tables and grills be provided in the flatter east-central portion of the recreation space; and that the type, design, and location of recreation improvements be approved by the Town Manager prior to issuance of a Zoning Compliance Permit.**

**10. B. That a pedestrian corridor be provided as a continuous strip between Lots 24 and 25, continuing along the northern boundary of Lot 24, and continuing along the lot line separating Lots 15 and 16, so that residents west of the RCD can walk east to the proposed Beechridge Court; and that a clear pedestrian connection, as well as a vehicular maintenance access, be shown from Beechridge Court to the proposed recreation space between Lots 6 and 7. The vehicular access shall include a gravel access drive for maintenance vehicles.**

We request that the above items be deleted and replaced with the following:

**10. A. That a pedestrian trail be constructed around the perimeter of the recreation space.**

**10. B. That a pedestrian corridor be provided as a continuous strip between Lots 24 and 25, continuing along the northern boundary of Lots 24, and continuing along the lot line separating Lots 15 and 16, so that residents west of the RCD can walk east to the proposed Beechridge Court; and that a clear pedestrian connection be shown from Beechridge Court to the proposed recreation space between Lots 6 and 7.**

Lot # 15

Owner(s) Signature(s) 

**Petition to the Mayor and Members of the Chapel Hill  
Town Council from the Beechridge Homeowners Association**

We, the undersigned members of the Beechridge Homeowners Association, respectfully request that the following items be changed in the Revised Special Use Permit for Beechridge – Planned Development – Housing, as recorded in Deed Book 1882, Page 171 of the Orange County Registry:

**10. A. That three picnic tables and grills be provided in the flatter east-central portion of the recreation space; and that the type, design, and location of recreation improvements be approved by the Town Manager prior to issuance of a Zoning Compliance Permit.**

**10. B. That a pedestrian corridor be provided as a continuous strip between Lots 24 and 25, continuing along the northern boundary of Lot 24, and continuing along the lot line separating Lots 15 and 16, so that residents west of the RCD can walk east to the proposed Beechridge Court; and that a clear pedestrian connection, as well as a vehicular maintenance access, be shown from Beechridge Court to the proposed recreation space between Lots 6 and 7. The vehicular access shall include a gravel access drive for maintenance vehicles.**


We request that the above items be deleted and replaced with the following:

**10. A. That a pedestrian trail be constructed around the perimeter of the recreation space.**

**10. B. That a pedestrian corridor be provided as a continuous strip between Lots 24 and 25, continuing along the northern boundary of Lots 24, and continuing along the lot line separating Lots 15 and 16, so that residents west of the RCD can walk east to the proposed Beechridge Court; and that a clear pedestrian connection be shown from Beechridge Court to the proposed recreation space between Lots 6 and 7.**

Lot # 16

Owner(s) Signature(s) \_\_\_\_\_





**Petition to the Mayor and Members of the Chapel Hill  
Town Council from the Beechridge Homeowners Association**

We, the undersigned members of the Beechridge Homeowners Association, respectfully request that the following items be changed in the Revised Special Use Permit for Beechridge – Planned Development – Housing, as recorded in Deed Book 1882, Page 171 of the Orange County Registry:

**10. A. That three picnic tables and grills be provided in the flatter east-central portion of the recreation space; and that the type, design, and location of recreation improvements be approved by the Town Manager prior to issuance of a Zoning Compliance Permit.**

**10. B. That a pedestrian corridor be provided as a continuous strip between Lots 24 and 25, continuing along the northern boundary of Lot 24, and continuing along the lot line separating Lots 15 and 16, so that residents west of the RCD can walk east to the proposed Beechridge Court; and that a clear pedestrian connection, as well as a vehicular maintenance access, be shown from Beechridge Court to the proposed recreation space between Lots 6 and 7. The vehicular access shall include a gravel access drive for maintenance vehicles.**


We request that the above items be deleted and replaced with the following:

**10. A. That a pedestrian trail be constructed around the perimeter of the recreation space.**

**10. B. That a pedestrian corridor be provided as a continuous strip between Lots 24 and 25, continuing along the northern boundary of Lots 24, and continuing along the lot line separating Lots 15 and 16, so that residents west of the RCD can walk east to the proposed Beechridge Court; and that a clear pedestrian connection be shown from Beechridge Court to the proposed recreation space between Lots 6 and 7.**

Lot # 17

Owner(s) Signature(s)



**Petition to the Mayor and Members of the Chapel Hill  
Town Council from the Beechridge Homeowners Association**

We, the undersigned members of the Beechridge Homeowners Association, respectfully request that the following items be changed in the Revised Special Use Permit for Beechridge – Planned Development – Housing, as recorded in Deed Book 1882, Page 171 of the Orange County Registry:

**10. A. That three picnic tables and grills be provided in the flatter east-central portion of the recreation space; and that the type, design, and location of recreation improvements be approved by the Town Manager prior to issuance of a Zoning Compliance Permit.**

**10. B. That a pedestrian corridor be provided as a continuous strip between Lots 24 and 25, continuing along the northern boundary of Lot 24, and continuing along the lot line separating Lots 15 and 16, so that residents west of the RCD can walk east to the proposed Beechridge Court; and that a clear pedestrian connection, as well as a vehicular maintenance access, be shown from Beechridge Court to the proposed recreation space between Lots 6 and 7. The vehicular access shall include a gravel access drive for maintenance vehicles.**

We request that the above items be deleted and replaced with the following:

**10. A. That a pedestrian trail be constructed around the perimeter of the recreation space.**

**10. B. That a pedestrian corridor be provided as a continuous strip between Lots 24 and 25, continuing along the northern boundary of Lots 24, and continuing along the lot line separating Lots 15 and 16, so that residents west of the RCD can walk east to the proposed Beechridge Court; and that a clear pedestrian connection be shown from Beechridge Court to the proposed recreation space between Lots 6 and 7.**

Lot # 18, 22, 26

*Melville Cantelero Reg  
Law.*

Owner(s) Signature(s) \_\_\_\_\_

*James H. Melville*

**Petition to the Mayor and Members of the Chapel Hill  
Town Council from the Beechridge Homeowners Association**

We, the undersigned members of the Beechridge Homeowners Association, respectfully request that the following items be changed in the Revised Special Use Permit for Beechridge – Planned Development – Housing, as recorded in Deed Book 1882, Page 171 of the Orange County Registry:

**10. A. That three picnic tables and grills be provided in the flatter east-central portion of the recreation space; and that the type, design, and location of recreation improvements be approved by the Town Manager prior to issuance of a Zoning Compliance Permit.**

**10. B. That a pedestrian corridor be provided as a continuous strip between Lots 24 and 25, continuing along the northern boundary of Lot 24, and continuing along the lot line separating Lots 15 and 16, so that residents west of the RCD can walk east to the proposed Beechridge Court; and that a clear pedestrian connection, as well as a vehicular maintenance access, be shown from Beechridge Court to the proposed recreation space between Lots 6 and 7. The vehicular access shall include a gravel access drive for maintenance vehicles.**

We request that the above items be deleted and replaced with the following:

**10. A. That a pedestrian trail be constructed around the perimeter of the recreation space.**

**10. B. That a pedestrian corridor be provided as a continuous strip between Lots 24 and 25, continuing along the northern boundary of Lots 24, and continuing along the lot line separating Lots 15 and 16, so that residents west of the RCD can walk east to the proposed Beechridge Court; and that a clear pedestrian connection be shown from Beechridge Court to the proposed recreation space between Lots 6 and 7.**

Lot # 19

Owner(s) Signature(s) Wilkins Const. Co. by L. A. Reddy  
Secretary

**Petition to the Mayor and Members of the Chapel Hill  
Town Council from the Beechridge Homeowners Association**

We, the undersigned members of the Beechridge Homeowners Association, respectfully request that the following items be changed in the Revised Special Use Permit for Beechridge – Planned Development – Housing, as recorded in Deed Book 1882, Page 171 of the Orange County Registry:

**10. A. That three picnic tables and grills be provided in the flatter east-central portion of the recreation space; and that the type, design, and location of recreation improvements be approved by the Town Manager prior to issuance of a Zoning Compliance Permit.**



**10. B. That a pedestrian corridor be provided as a continuous strip between Lots 24 and 25, continuing along the northern boundary of Lot 24, and continuing along the lot line separating Lots 15 and 16, so that residents west of the RCD can walk east to the proposed Beechridge Court; and that a clear pedestrian connection, as well as a vehicular maintenance access, be shown from Beechridge Court to the proposed recreation space between Lots 6 and 7. The vehicular access shall include a gravel access drive for maintenance vehicles.**

We request that the above items be deleted and replaced with the following:

**10. A. That a pedestrian trail be constructed around the perimeter of the recreation space.**

**10. B. That a pedestrian corridor be provided as a continuous strip between Lots 24 and 25, continuing along the northern boundary of Lots 24, and continuing along the lot line separating Lots 15 and 16, so that residents west of the RCD can walk east to the proposed Beechridge Court; and that a clear pedestrian connection be shown from Beechridge Court to the proposed recreation space between Lots 6 and 7.**

Lot # 20

Owner(s) Signature(s)   


**Petition to the Mayor and Members of the Chapel Hill  
Town Council from the Beechridge Homeowners Association**

We, the undersigned members of the Beechridge Homeowners Association, respectfully request that the following items be changed in the Revised Special Use Permit for Beechridge – Planned Development – Housing, as recorded in Deed Book 1882, Page 171 of the Orange County Registry:

**10. A. That three picnic tables and grills be provided in the flatter east-central portion of the recreation space; and that the type, design, and location of recreation improvements be approved by the Town Manager prior to issuance of a Zoning Compliance Permit.**

**10. B. That a pedestrian corridor be provided as a continuous strip between Lots 24 and 25, continuing along the northern boundary of Lot 24, and continuing along the lot line separating Lots 15 and 16, so that residents west of the RCD can walk east to the proposed Beechridge Court; and that a clear pedestrian connection, as well as a vehicular maintenance access, be shown from Beechridge Court to the proposed recreation space between Lots 6 and 7. The vehicular access shall include a gravel access drive for maintenance vehicles.**

We request that the above items be deleted and replaced with the following:

**10. A. That a pedestrian trail be constructed around the perimeter of the recreation space.**

**10. B. That a pedestrian corridor be provided as a continuous strip between Lots 24 and 25, continuing along the northern boundary of Lots 24, and continuing along the lot line separating Lots 15 and 16, so that residents west of the RCD can walk east to the proposed Beechridge Court; and that a clear pedestrian connection be shown from Beechridge Court to the proposed recreation space between Lots 6 and 7.**

Lot # 21 T Bent Voelkel 10/31/03  
Owner(s) Signature(s) Mary Voelkel 10/31/03

**Petition to the Mayor and Members of the Chapel Hill  
Town Council from the Beechridge Homeowners Association**

We, the undersigned members of the Beechridge Homeowners Association, respectfully request that the following items be changed in the Revised Special Use Permit for Beechridge – Planned Development – Housing, as recorded in Deed Book 1882, Page 171 of the Orange County Registry:

**10. A. That three picnic tables and grills be provided in the flatter east-central portion of the recreation space; and that the type, design, and location of recreation improvements be approved by the Town Manager prior to issuance of a Zoning Compliance Permit.**

**10. B. That a pedestrian corridor be provided as a continuous strip between Lots 24 and 25, continuing along the northern boundary of Lot 24, and continuing along the lot line separating Lots 15 and 16, so that residents west of the RCD can walk east to the proposed Beechridge Court; and that a clear pedestrian connection, as well as a vehicular maintenance access, be shown from Beechridge Court to the proposed recreation space between Lots 6 and 7. The vehicular access shall include a gravel access drive for maintenance vehicles.**

We request that the above items be deleted and replaced with the following:

**10. A. That a pedestrian trail be constructed around the perimeter of the recreation space.**

**10. B. That a pedestrian corridor be provided as a continuous strip between Lots 24 and 25, continuing along the northern boundary of Lots 24, and continuing along the lot line separating Lots 15 and 16, so that residents west of the RCD can walk east to the proposed Beechridge Court; and that a clear pedestrian connection be shown from Beechridge Court to the proposed recreation space between Lots 6 and 7.**

Lot # 23 (216 Copper Beech Court)

Owner(s) Signature(s) Andrea Kupka, Daniel Kupka

**Petition to the Mayor and Members of the Chapel Hill  
Town Council from the Beechridge Homeowners Association**

We, the undersigned members of the Beechridge Homeowners Association, respectfully request that the following items be changed in the Revised Special Use Permit for Beechridge – Planned Development – Housing, as recorded in Deed Book 1882, Page 171 of the Orange County Registry:

10. A. That three picnic tables and grills be provided in the flatter east-central portion of the recreation space; and that the type, design, and location of recreation improvements be approved by the Town Manager prior to issuance of a Zoning Compliance Permit.

10. B. That a pedestrian corridor be provided as a continuous strip between Lots 24 and 25, continuing along the northern boundary of Lot 24, and continuing along the lot line separating Lots 15 and 16, so that residents west of the RCD can walk east to the proposed Beechridge Court; and that a clear pedestrian connection, as well as a vehicular maintenance access, be shown from Beechridge Court to the proposed recreation space between Lots 6 and 7. The vehicular access shall include a gravel access drive for maintenance vehicles.


We request that the above items be deleted and replaced with the following:

10. A. That a pedestrian trail be constructed around the perimeter of the recreation space.

10. B. That a pedestrian corridor be provided as a continuous strip between Lots 24 and 25, continuing along the northern boundary of Lots 24, and continuing along the lot line separating Lots 15 and 16, so that residents west of the RCD can walk east to the proposed Beechridge Court; and that a clear pedestrian connection be shown from Beechridge Court to the proposed recreation space between Lots 6 and 7.

Lot # 24

Owner(s) Signature(s)



**Petition to the Mayor and Members of the Chapel Hill Town Council from the Beechridge Homeowners Association**

We, the undersigned members of the Beechridge Homeowners Association, respectfully request that the following items be changed in the Revised Special Use Permit for Beechridge – Planned Development – Housing, as recorded in Deed Book 1882, Page 171 of the Orange County Registry:

**10. A. That three picnic tables and grills be provided in the flatter east-central portion of the recreation space; and that the type, design, and location of recreation improvements be approved by the Town Manager prior to issuance of a Zoning Compliance Permit.**


**10. B. That a pedestrian corridor be provided as a continuous strip between Lots 24 and 25, continuing along the northern boundary of Lot 24, and continuing along the lot line separating Lots 15 and 16, so that residents west of the RCD can walk east to the proposed Beechridge Court; and that a clear pedestrian connection, as well as a vehicular maintenance access, be shown from Beechridge Court to the proposed recreation space between Lots 6 and 7. The vehicular access shall include a gravel access drive for maintenance vehicles.**

We request that the above items be deleted and replaced with the following:

**10. A. That a pedestrian trail be constructed around the perimeter of the recreation space.**

**10. B. That a pedestrian corridor be provided as a continuous strip between Lots 24 and 25, continuing along the northern boundary of Lots 24, and continuing along the lot line separating Lots 15 and 16, so that residents west of the RCD can walk east to the proposed Beechridge Court; and that a clear pedestrian connection be shown from Beechridge Court to the proposed recreation space between Lots 6 and 7.**

Lot # 25 + 27

Owner(s) Signature(s)   
*Zina Design Build*