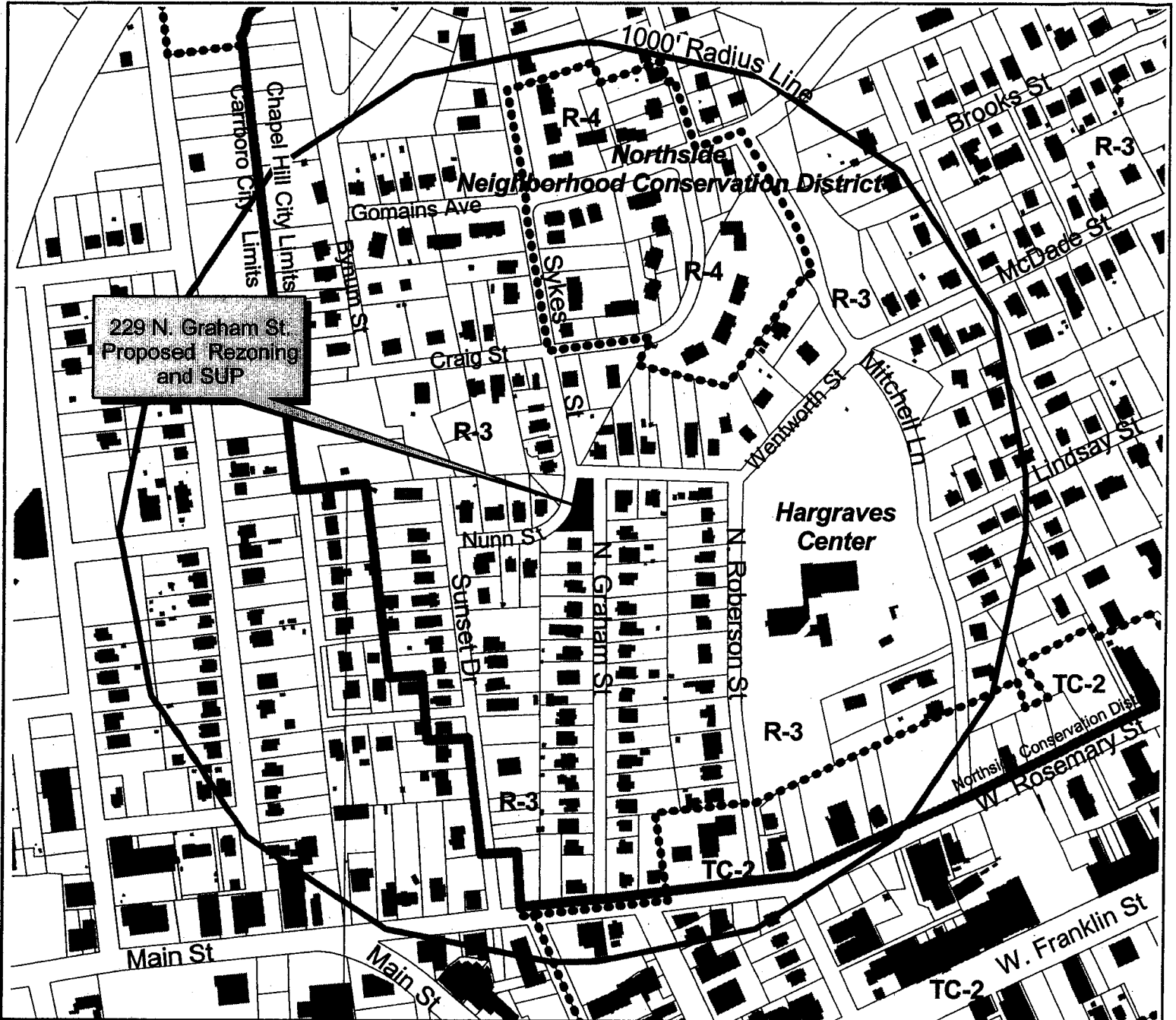





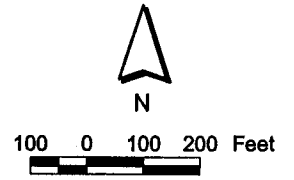


229 North Graham Street  
Proposed Rezoning and Special Use Permit



-  229 N. Graham St. Site of Proposed Rezoning and Special Use Permit
-  Buildings
-  Chapel Hill Zoning
-  1000' Notification Line
-  Northside Neighborhood Conservation District



GIS Map prepared by  
Chapel Hill Planning

Planning Board  
December 7, 2004