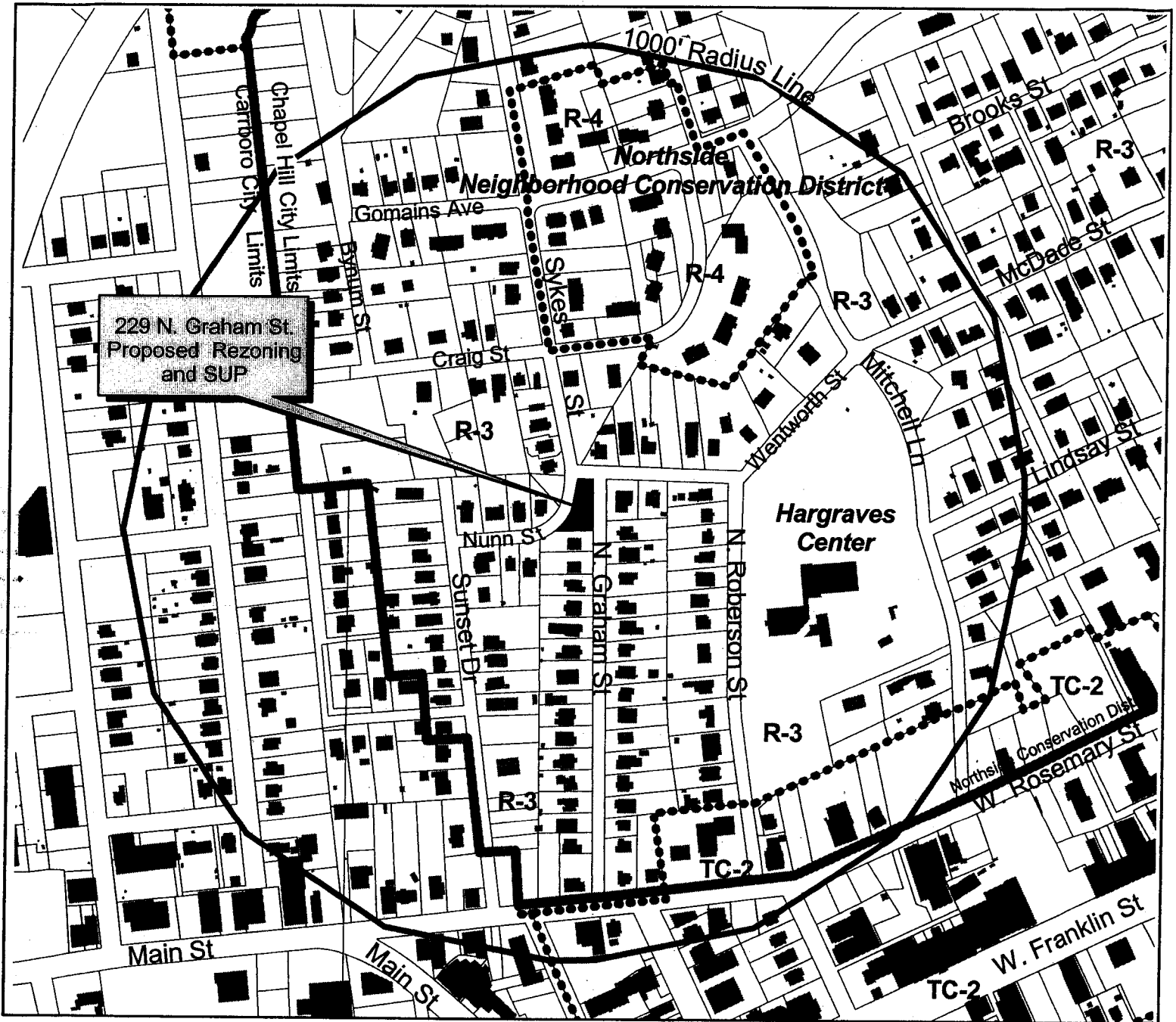





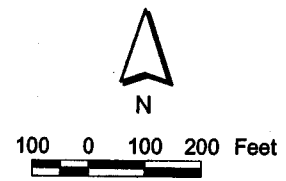


229 North Graham Street Proposed Rezoning and Special Use Permit



229 N. Graham St.
Proposed Rezoning
and SUP

-  229 N. Graham St. Site of Proposed Rezoning and Special Use Permit
-  Buildings
-  Chapel Hill Zoning
-  1000' Notification Line
-  Northside Neighborhood Conservation District



GIS Map prepared by
Chapel Hill Planning

Planning Board
December 7, 2004