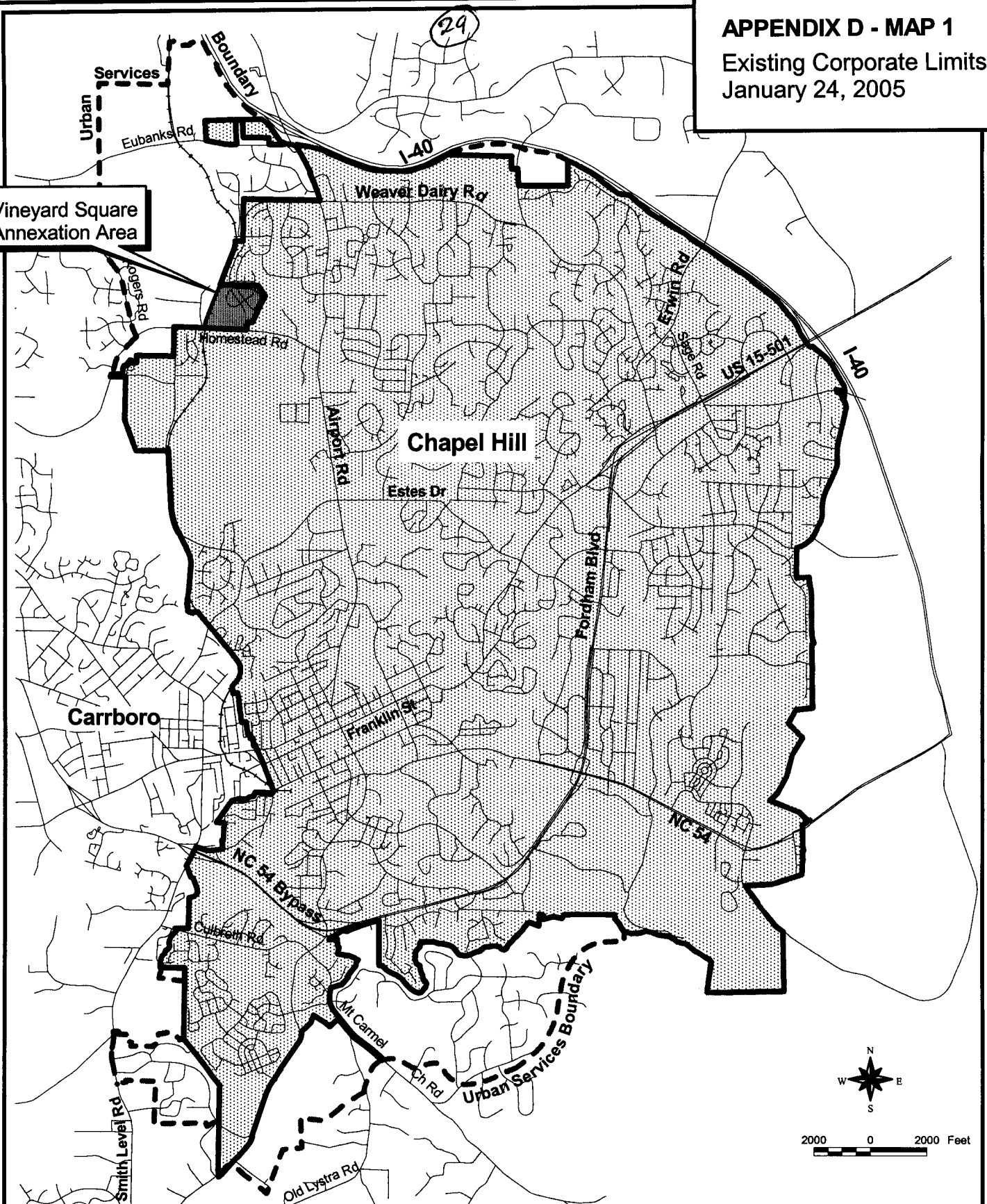





**APPENDIX D - MAP 1**

Existing Corporate Limits  
January 24, 2005

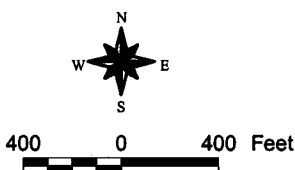
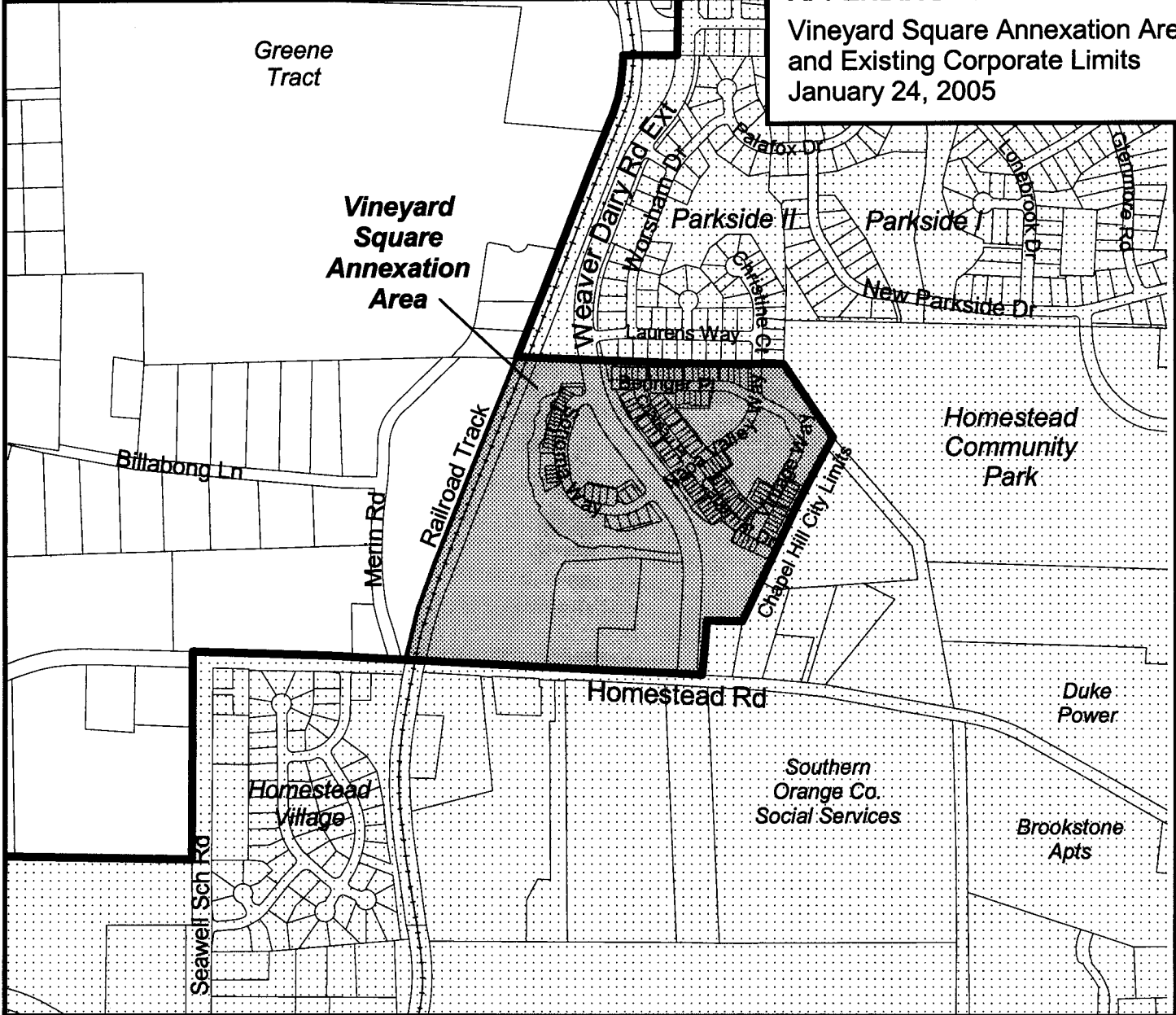
Vineyard Square  
Annexation Area



-  Vineyard Square Annexation Area
-  Existing Chapel Hill City Limits
-  Chapel Hill Urban Services Boundary

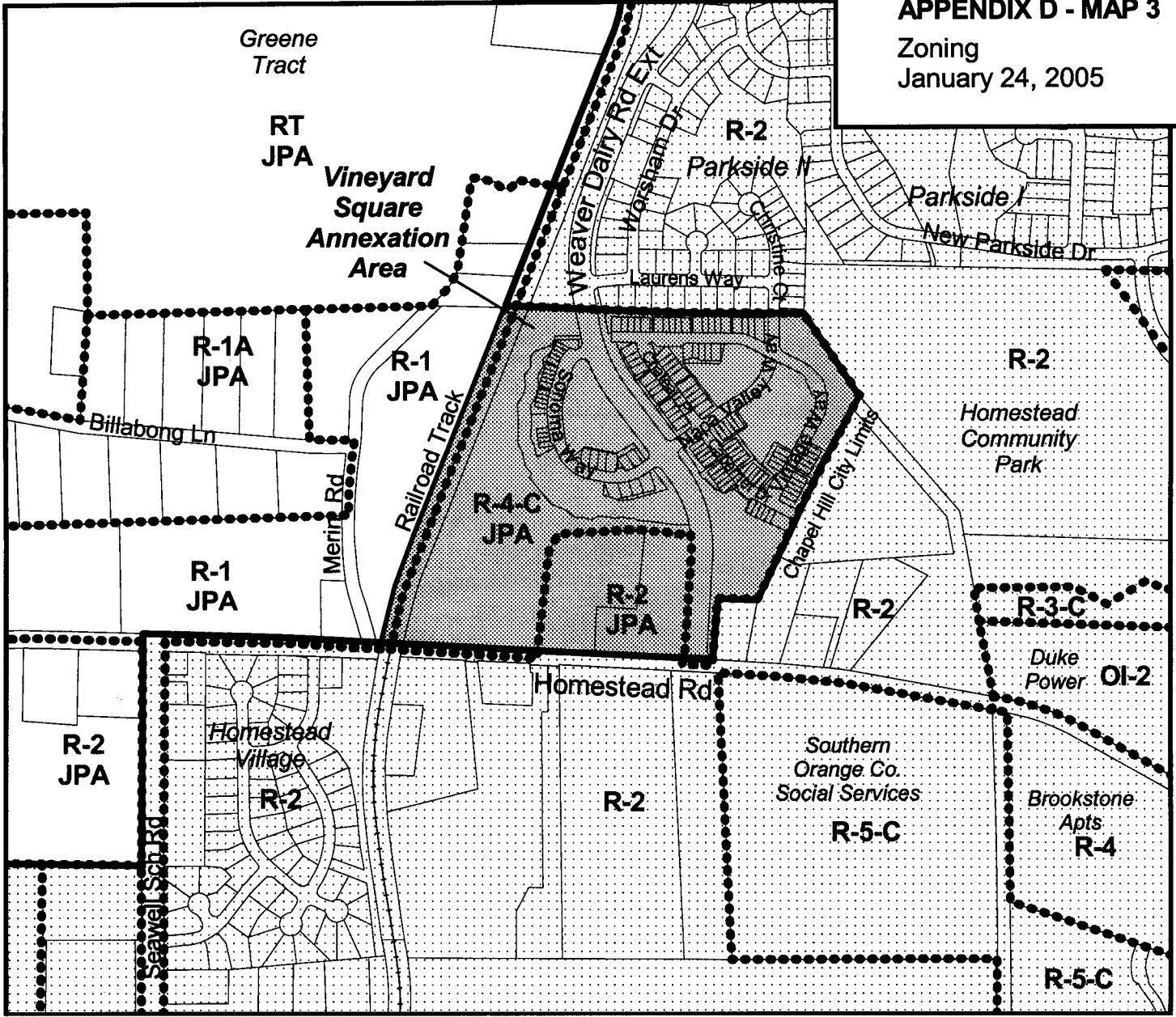
Existing Corporate Limits  
and Vineyard Square  
Annexation Area  
Chapel Hill, North Carolina  
January 24, 2005

**APPENDIX D - MAP 2**  
Vineyard Square Annexation Area  
and Existing Corporate Limits  
January 24, 2005



	Existing Chapel Hill City Limits
	Proposed Area to be Annexed: Vineyard Square Development, Abutting Railroad Right-of-Way, & 2 lots on Homestead Road

**Vineyard Square  
Annexation Area**  
Chapel Hill, North Carolina  
January 24, 2005

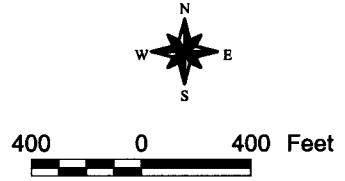


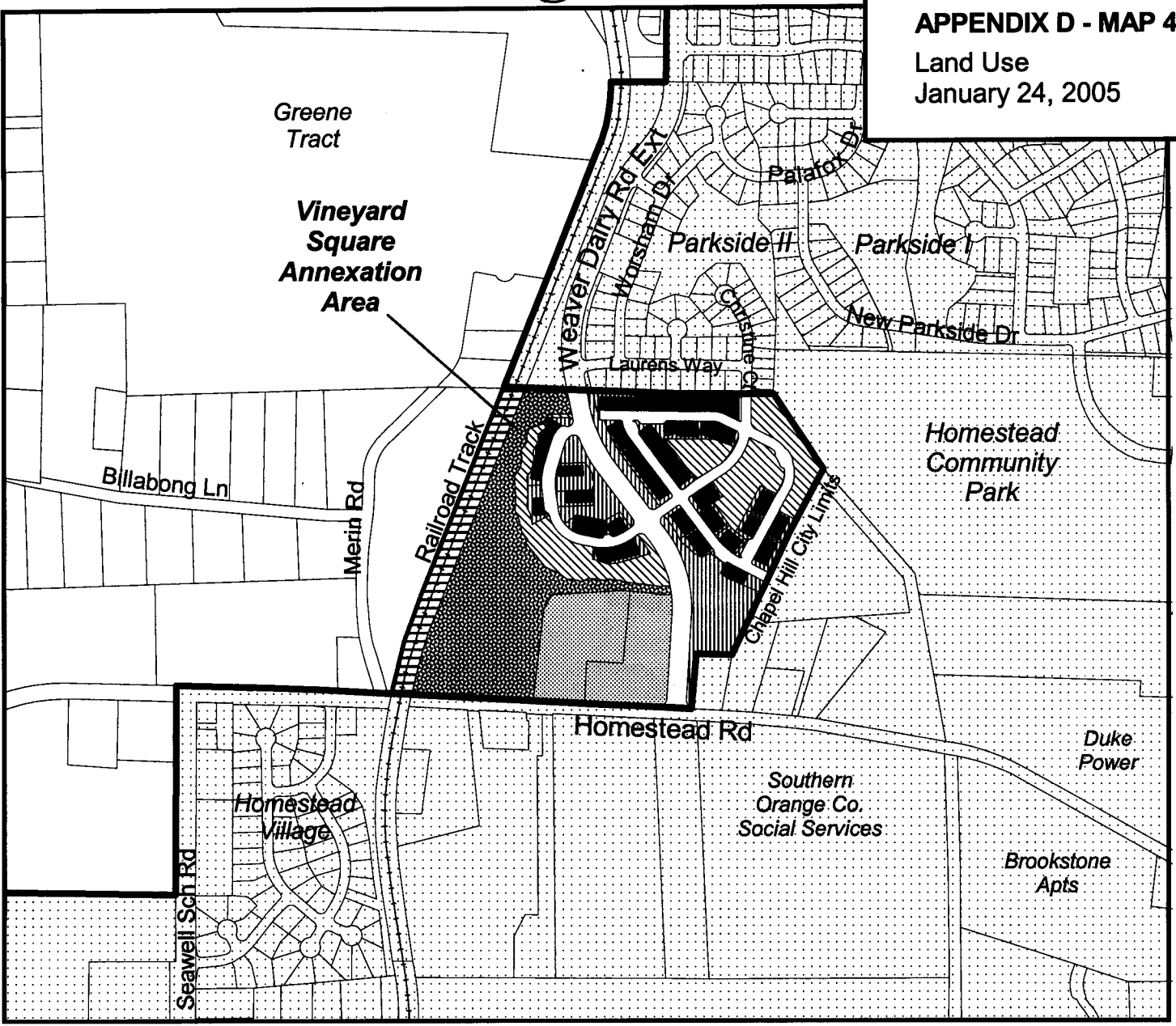
**Legend**

- R-1, R-2 Chapel Hill Zoning Lines
- Chapel Hill City Limits
- Vineyard Square Annexation Area








**Vineyard Square Annexation Area**  
Chapel Hill, North Carolina  
January 24, 2005

**Note:**  
All land on this map not in the existing Chapel Hill City Limits is in the Chapel Hill Transition Area of the Joint Planning Agreement (JPA) of Orange Co., Chapel Hill & Carrboro







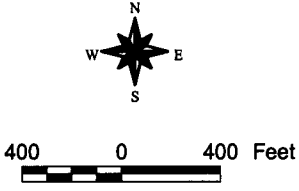
**Vineyard Square Area Land Use**

-  Homeowners Open Space
-  Town Owned Open Space
-  Multi-Family Residential
-  Future Multi-Family Residential
-  Single Family Residential
-  Railroad Right-of-Way
-  Road Right-of-Way

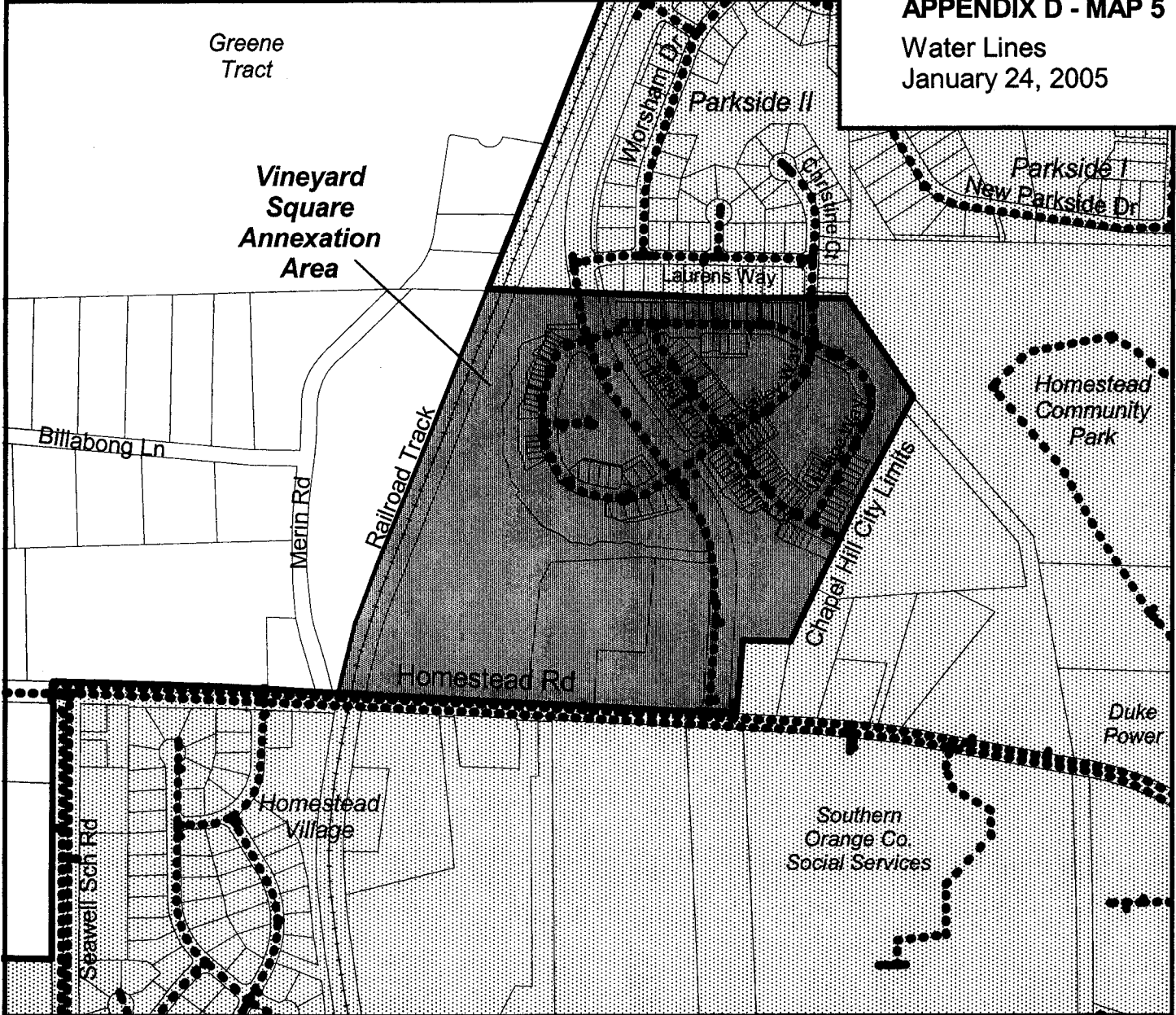
  




-  Chapel Hill City Limits
-  Vineyard Square Annexation Area


**Vineyard Square Annexation Area**  
Chapel Hill, North Carolina  
January 24, 2005




**APPENDIX D - MAP 5**  
Water Lines  
January 24, 2005



-  Existing Water Lines
-  Chapel Hill City Limits
-  Vineyard Square Annexation Area




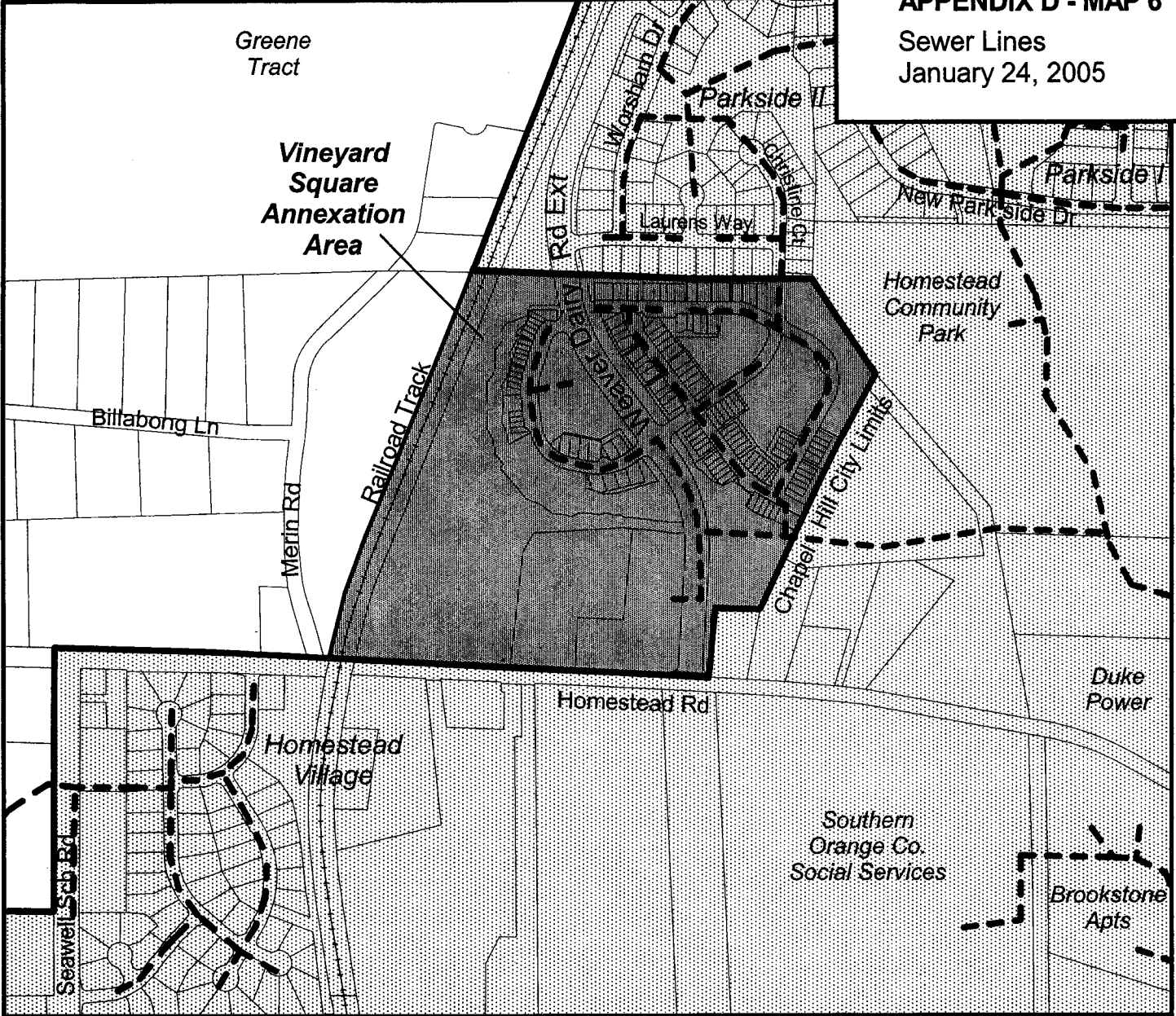
**Vineyard Square  
Annexation Area**  
Chapel Hill, North Carolina  
January 24, 2005



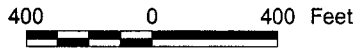
for general location of  
existing water mains only

54


**APPENDIX D - MAP 6**  
Sewer Lines  
January 24, 2005



	Existing Sewer Lines
	Chapel Hill City Limits
	Vineyard Square Annexation Area



**Vineyard Square Annexation Area**  
Chapel Hill, North Carolina  
January 24, 2005



*for general location of existing sewer mains only*