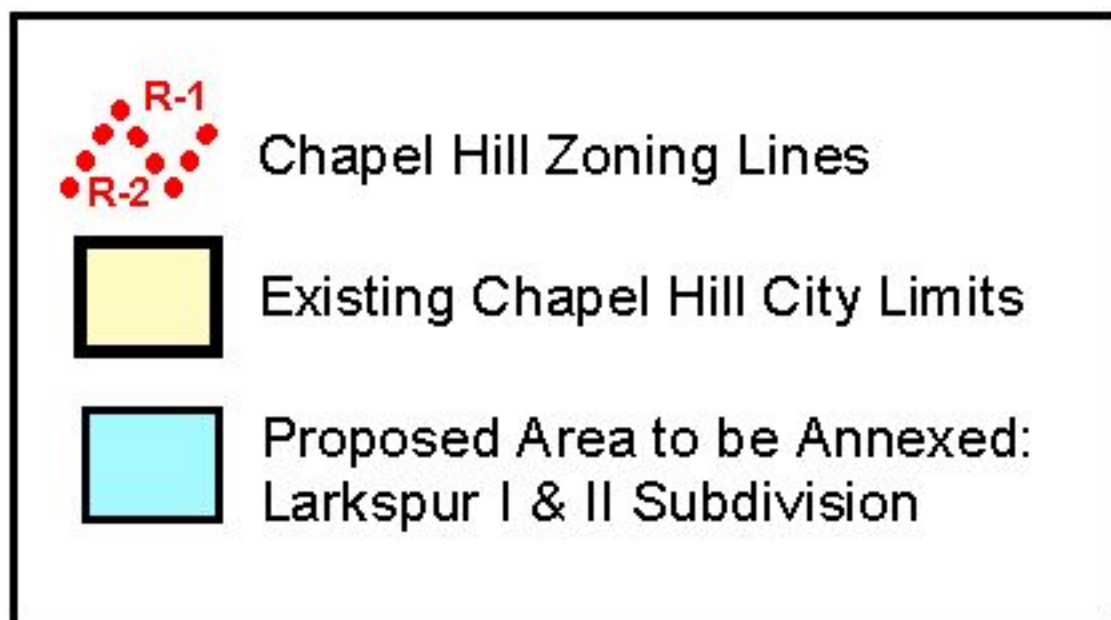
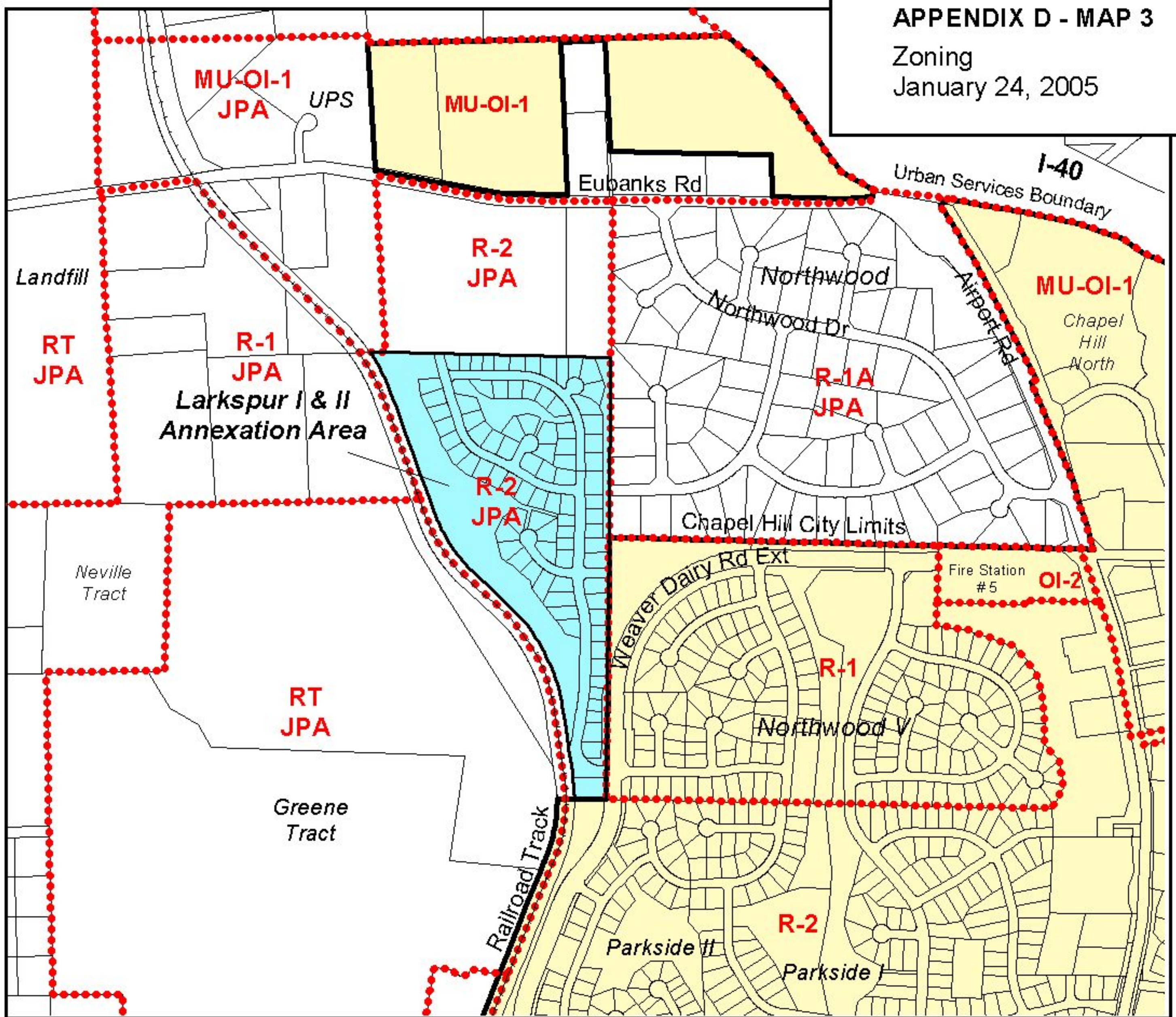
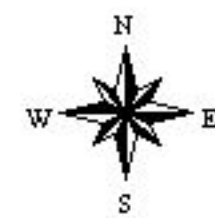


APPENDIX D - MAP 3

Zoning
January 24, 2005



**Larkspur I & II
Annexation Area**
Chapel Hill, North Carolina
January 24, 2005



400 0 400 Feet

Note:
All land on this map not in the existing Chapel Hill City Limits is in the Chapel Hill Transition Area of the Joint Planning Agreement (JPA) of Orange Co., Chapel Hill & Carrboro