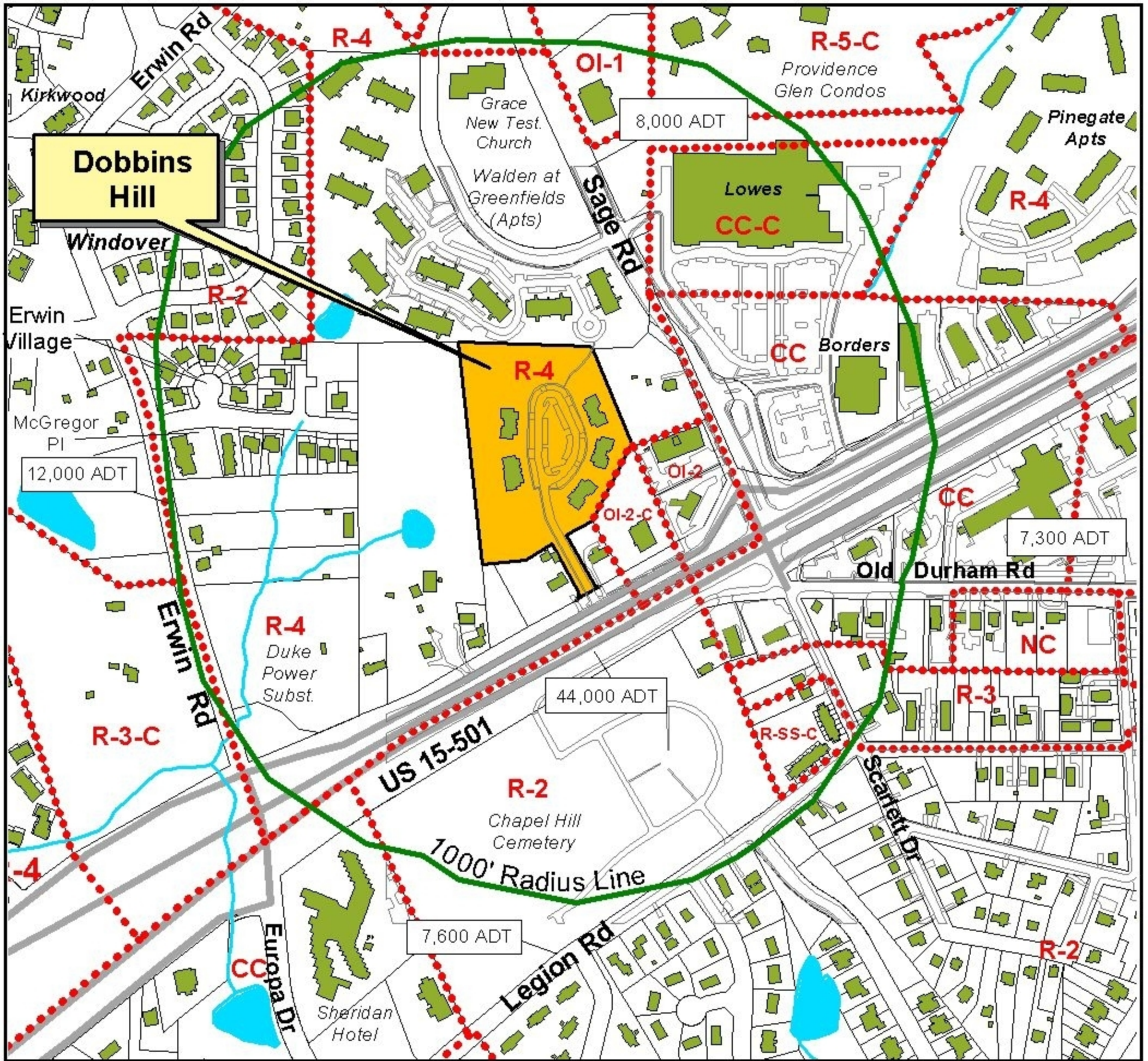



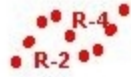



# Area Map Dobbins Hill, Phase II Special Use Permit



	Dobbins Hill	 N
	Buildings	200 0 200 Feet
	Chapel Hill Zoning	GIS Map prepared by Chapel Hill Planning
	Average Daily Traffic Count (ADT) 2003 Data (NCDOT)	Public Hearing April 18, 2005