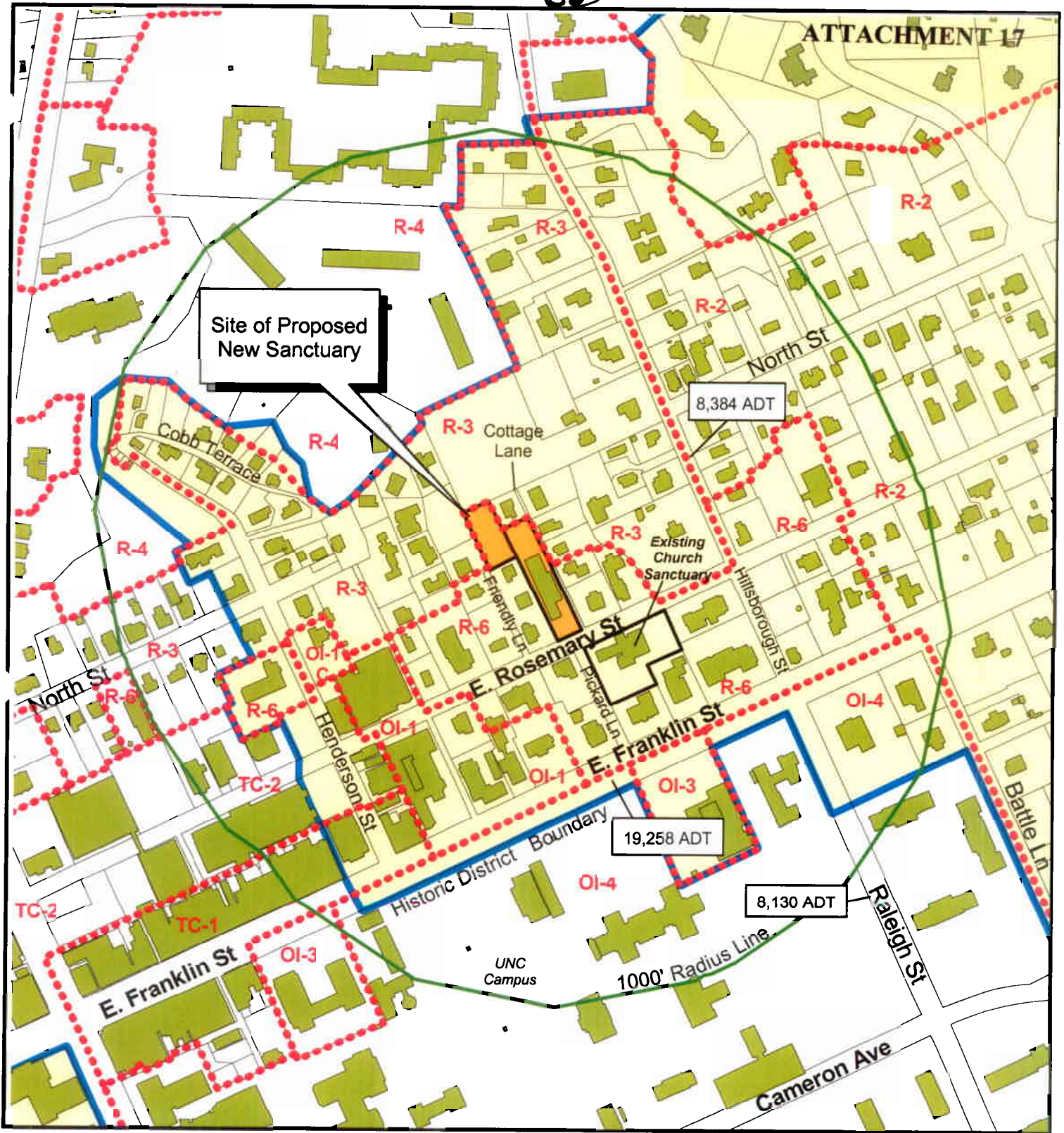






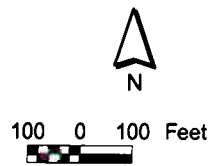
55



-  Site of Proposed New Sanctuary
-  Buildings
-  Chapel Hill Zoning
-  E. Franklin - E. Rosemary Historic District Boundary

 Average Daily Traffic Count (ADT) 2003 Data

Area Map
Holy Trinity Lutheran Church
Sanctuary Building Special Use Permit



GIS Map prepared by
 Chapel Hill Planning
 April 18, 2005