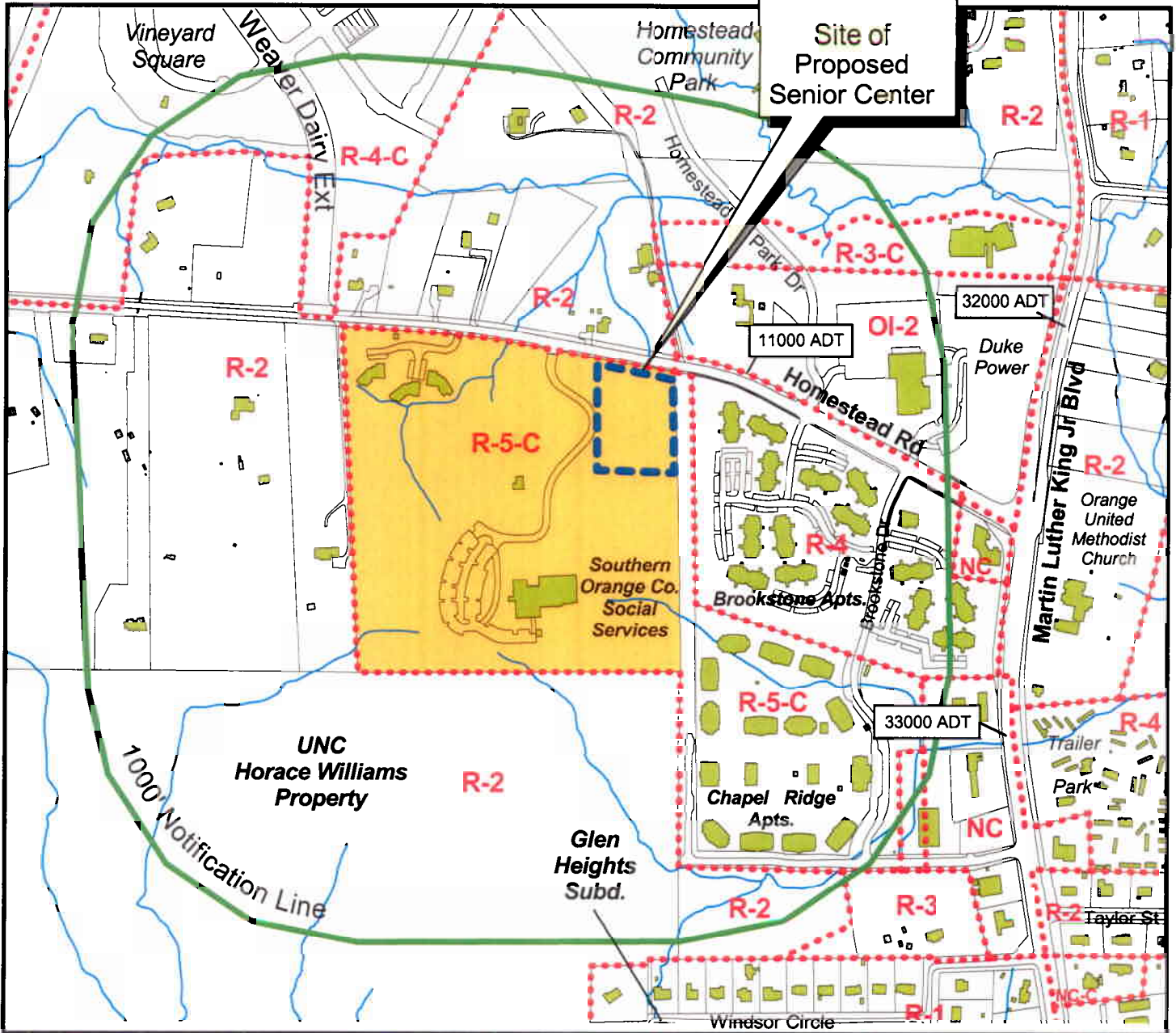




Area Map (58)  
 Southern Orange County Senior Center  
 Special Use Permit Modification



<ul style="list-style-type: none"> <li><span style="display: inline-block; width: 20px; height: 15px; background-color: yellow; border: 1px solid black; margin-right: 5px;"></span> Southern Orange County Social Services Property with Site of Proposed Southern Orange County Senior Center</li> <li><span style="display: inline-block; width: 20px; height: 15px; background-color: #90EE90; border: 1px solid black; margin-right: 5px;"></span> Buildings</li> <li><span style="border: 1px solid black; padding: 2px; margin-right: 5px;">11000 ADT</span> Average Daily Traffic (2003 NCDOT Data)</li> <li><span style="color: red; font-size: 1.2em;">R-1</span> <span style="color: red; font-size: 1.2em;">R-2</span> Chapel Hill Zoning</li> </ul>	<div style="text-align: center;">               N         </div> <div style="text-align: center;">               500 0 500 Feet         </div> <p>GIS Map prepared by              Chapel Hill Planning</p> <p>Public Hearing              June 20, 2005</p>
--	--