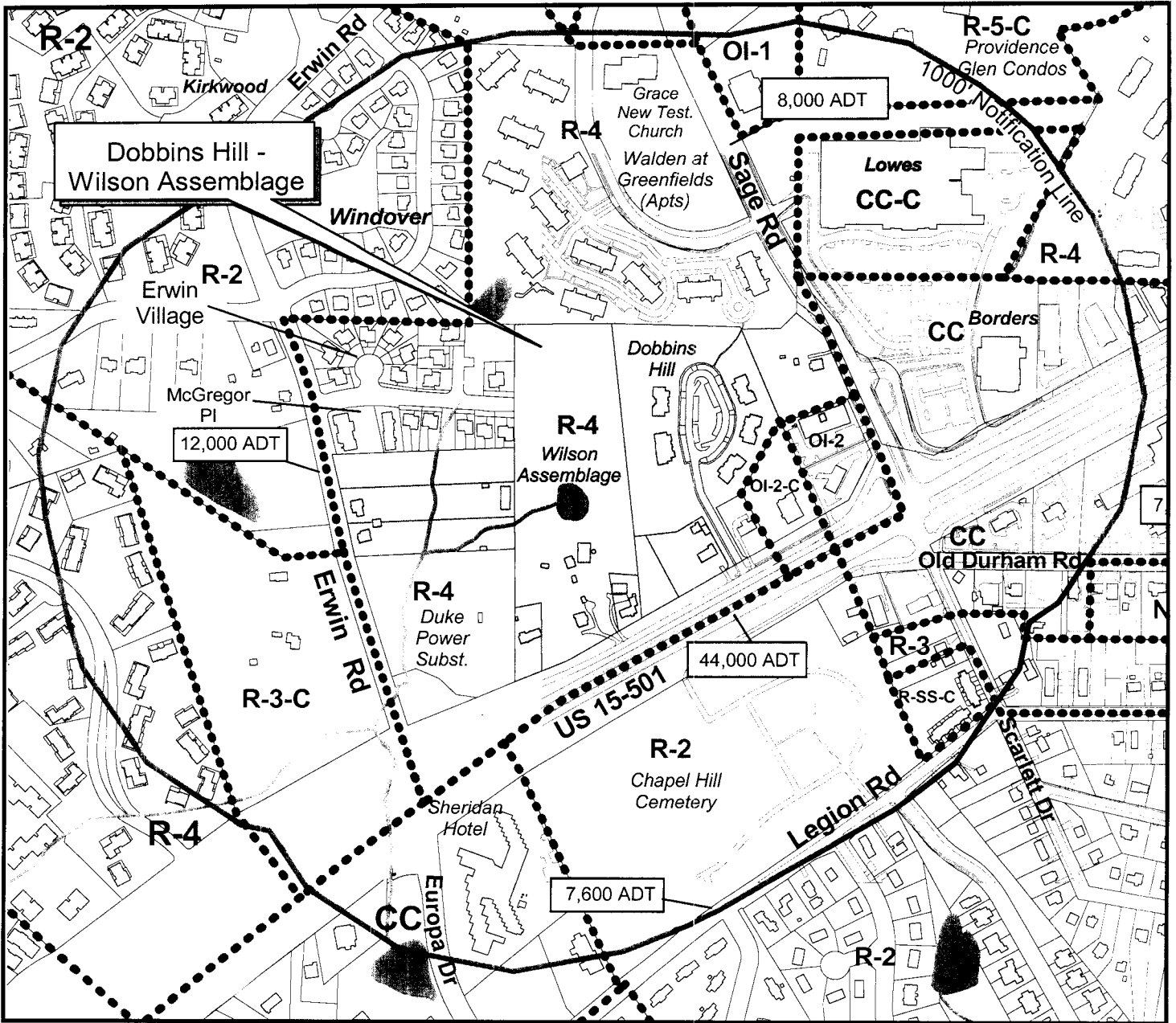





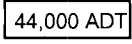


Area Map Dobbins Hill, Phase II - Wilson Assemblage



	Dobbins Hill - Wilson Assemblage	 N
	Buildings	
	Chapel Hill Zoning	 200 0 200 Feet
	Average Daily Traffic Count (ADT) 2003 Data (NCDOT)	

GIS Map prepared by
Chapel Hill Planning,
November 21, 2005