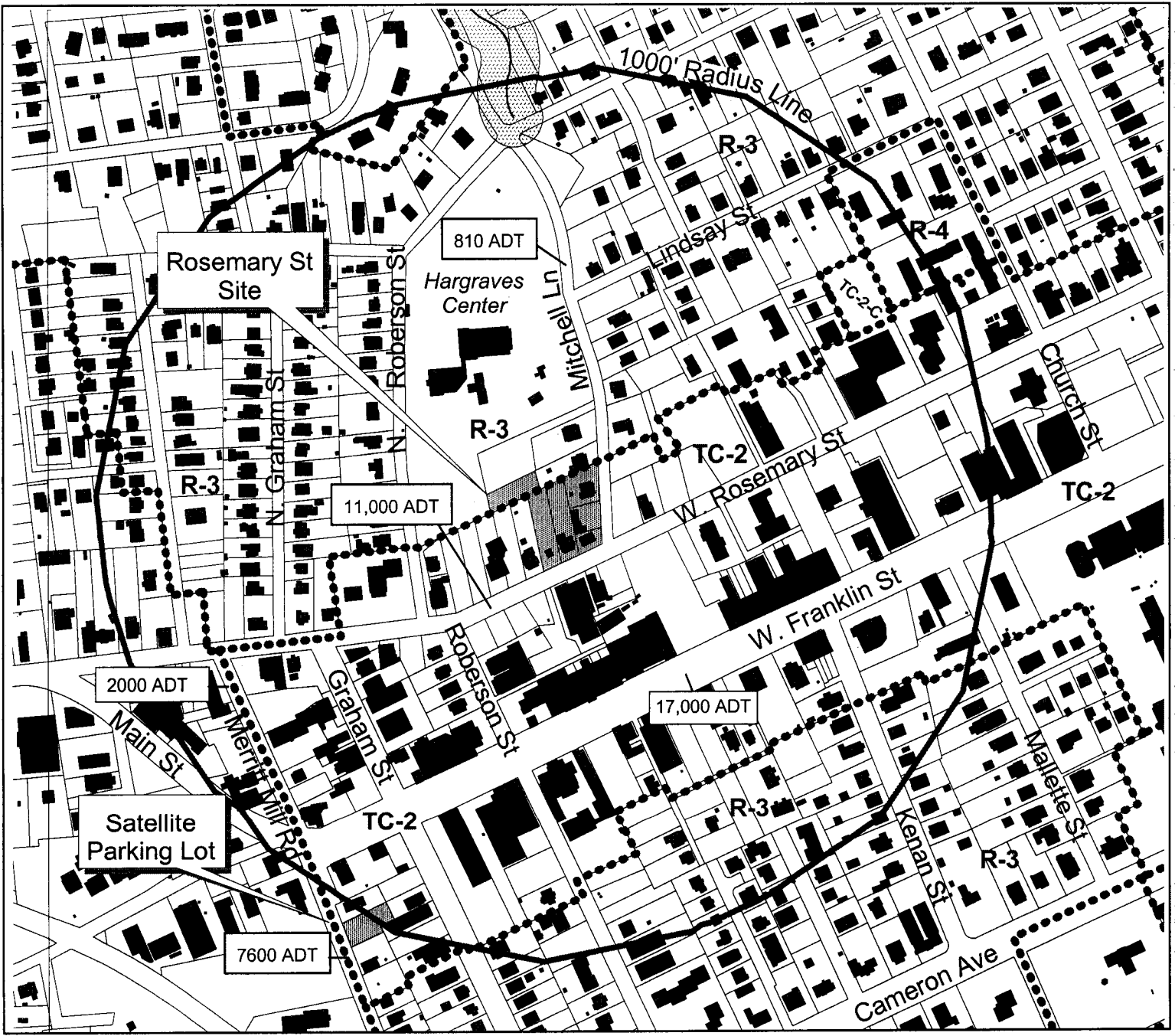




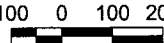




Rosemary Street Mixed Use Development Rezoning and Special Use Permit



	Site of Proposed Rosemary St Mixed Use Development	 N
	Buildings	
	Chapel Hill Zoning	 100 0 100 200 Feet
	Streams/Ponds with RCD/Floodplain	
	Average Daily Traffic Count (ADT) 1999 Data	GIS Map prepared by Chapel Hill Planning Public Hearing June 17, 2002