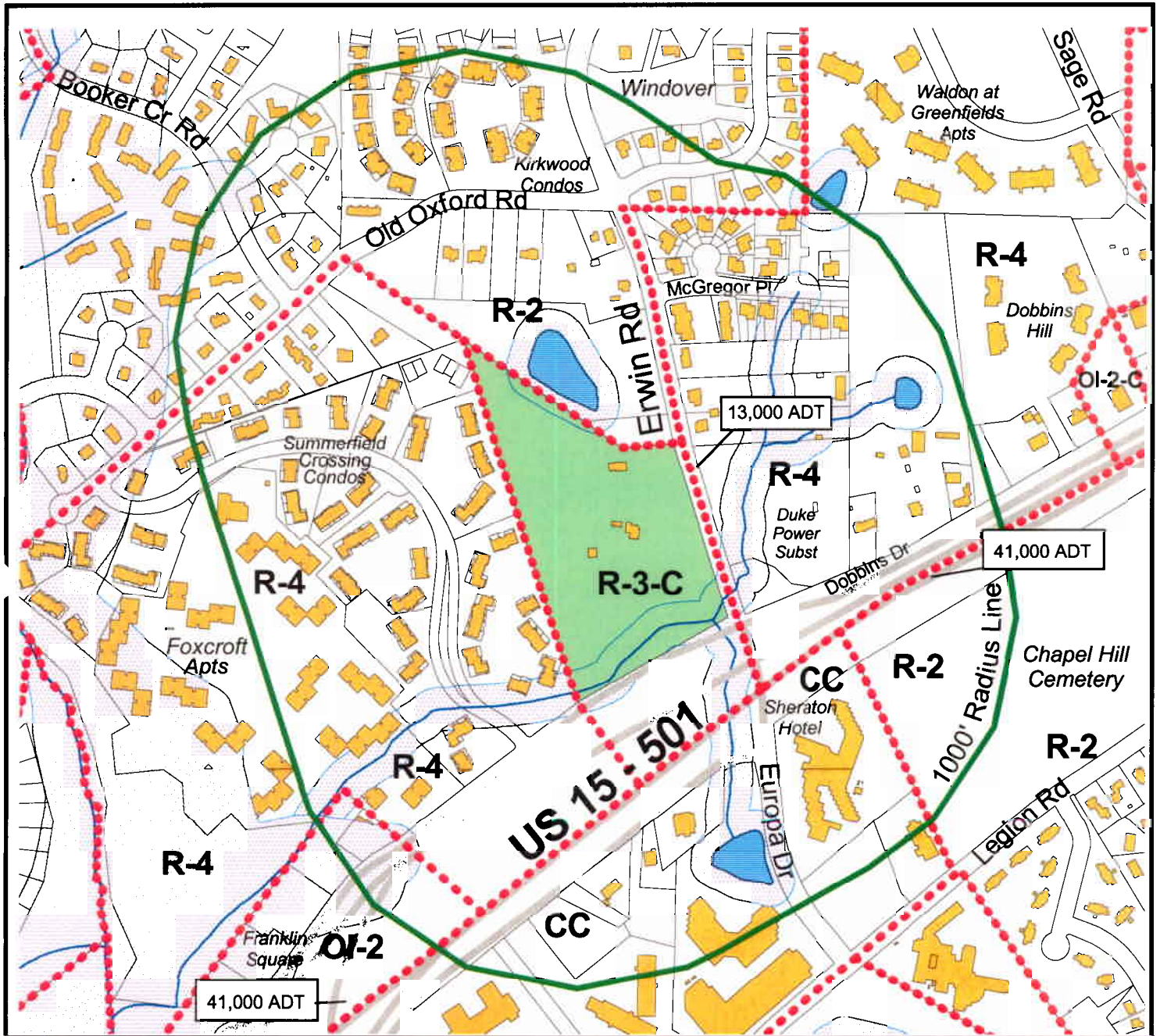






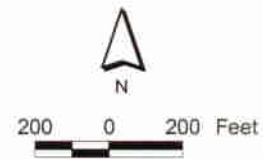


Area Map Marriott Residence Inn Hotel Special Use Permit: Planned Development-Mixed Use



-  Site of proposed Marriott Hotel
-  1000' Radius Notification Line
-  Buildings
-  Existing Chapel Hill Zoning
-  Streams/Ponds with Floodplain / RCD
-  Average Daily Traffic Count (ADT)
1999 Data



GIS Map prepared by
Chapel Hill Planning

Public Hearing
November 18, 2002