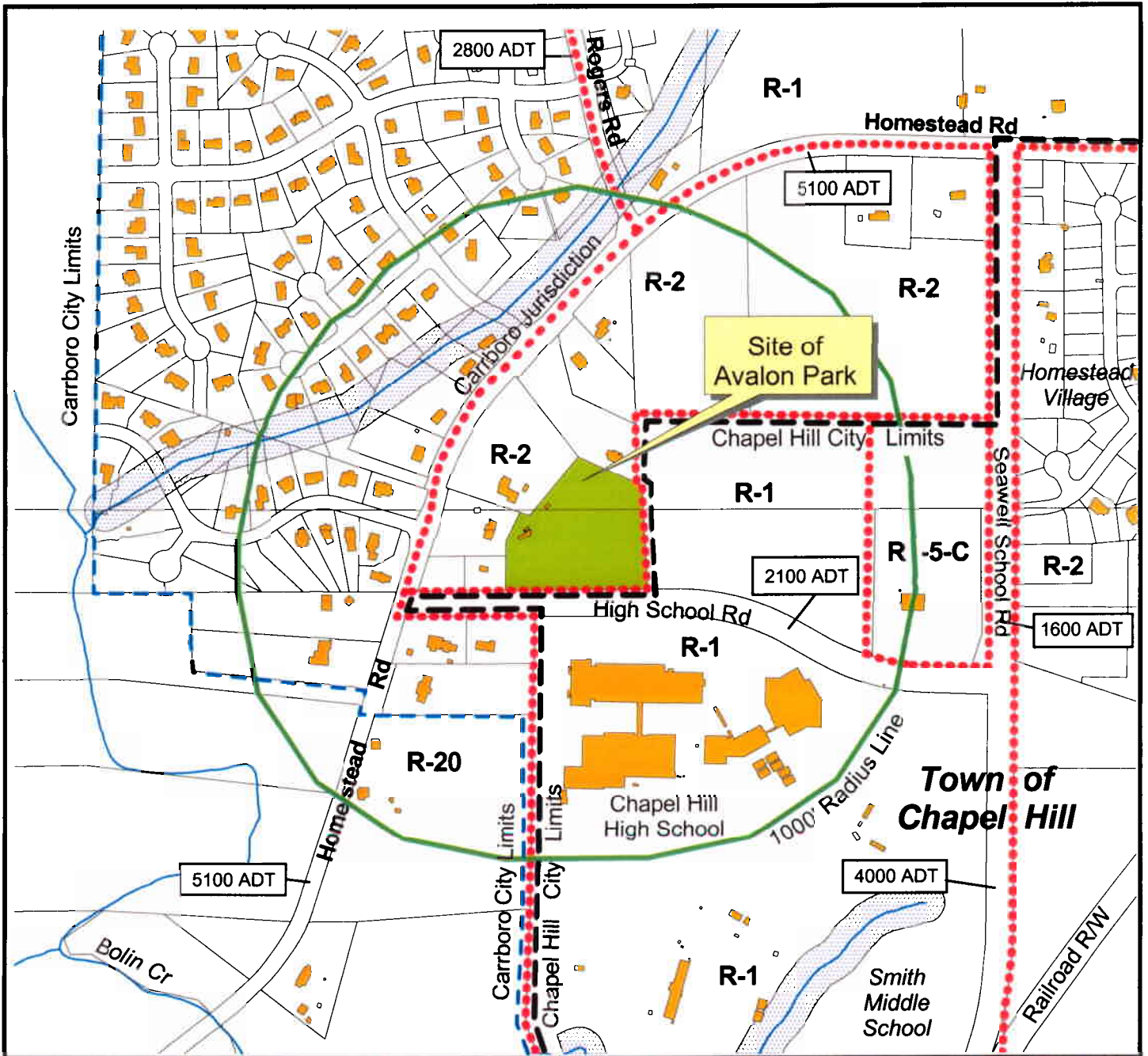








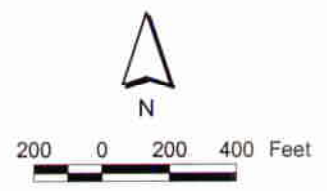


Area Map Avalon Park Subdivision Preliminary Plat Approval Application



-  Site of Avalon Park Subdivision
-  1000' Radius Notification Line
-  Buildings
-  Chapel Hill Zoning
-  Streams/Ponds with RCD/Floodplain
-  Average Daily Traffic Count (ADT) 1999 Data
-  Chapel Hill City Limits
-  Carrboro City Limits



GIS Map prepared by Chapel Hill Planning

Public Hearing
November 18, 2002