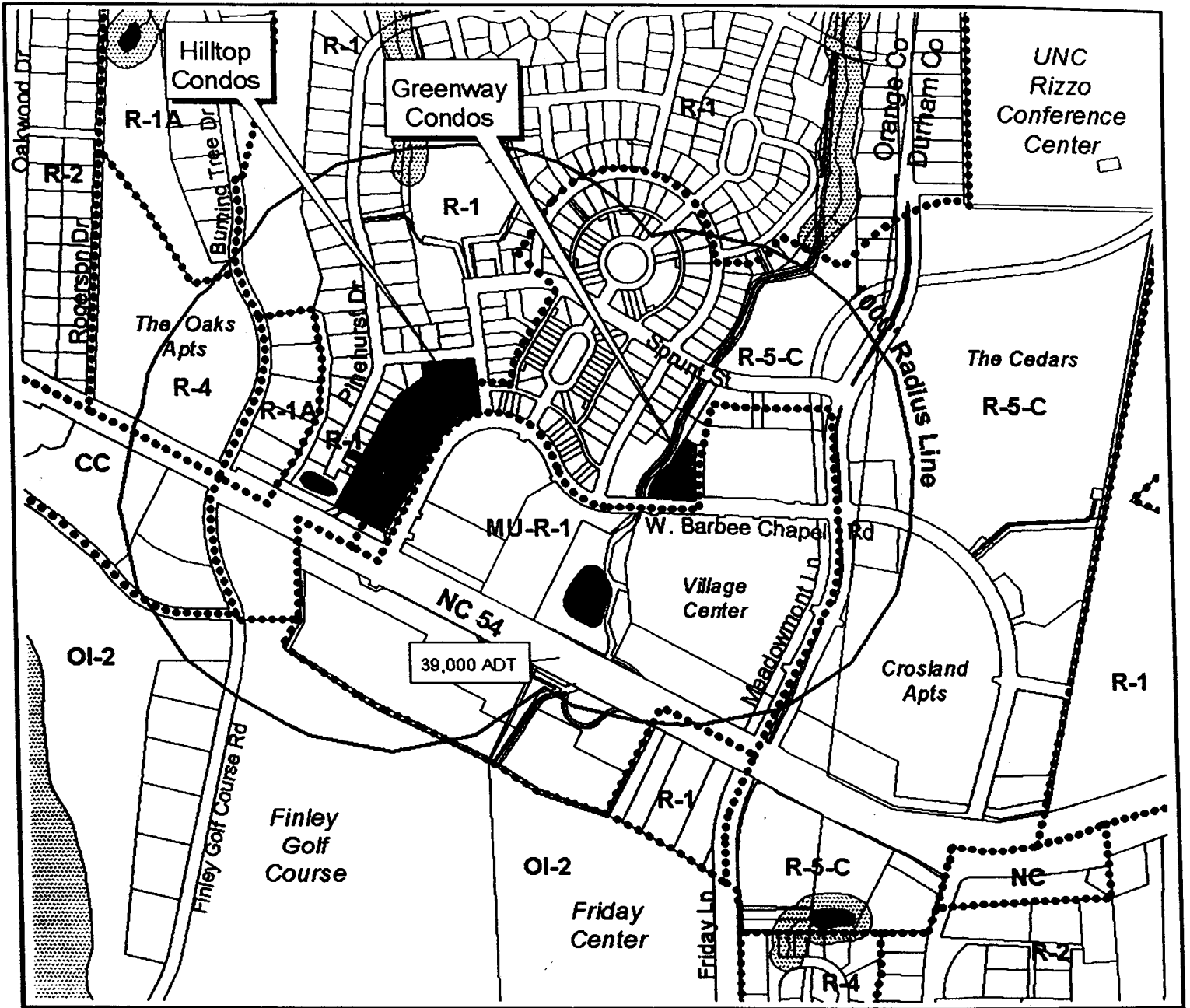








Hilltop and Greenway Condos at Meadowmont Special Use Permit Modification Application



	Sites of Hilltop and Greenway Condos	 N  200 0 200 400 Feet
	Chapel Hill Zoning	
	Streams/Ponds with RCD/Floodplain	
	Average Daily Traffic Count (ADT) 1999 Data	GIS Map prepared by Chapel Hill Planning Public Hearing November 18, 2002