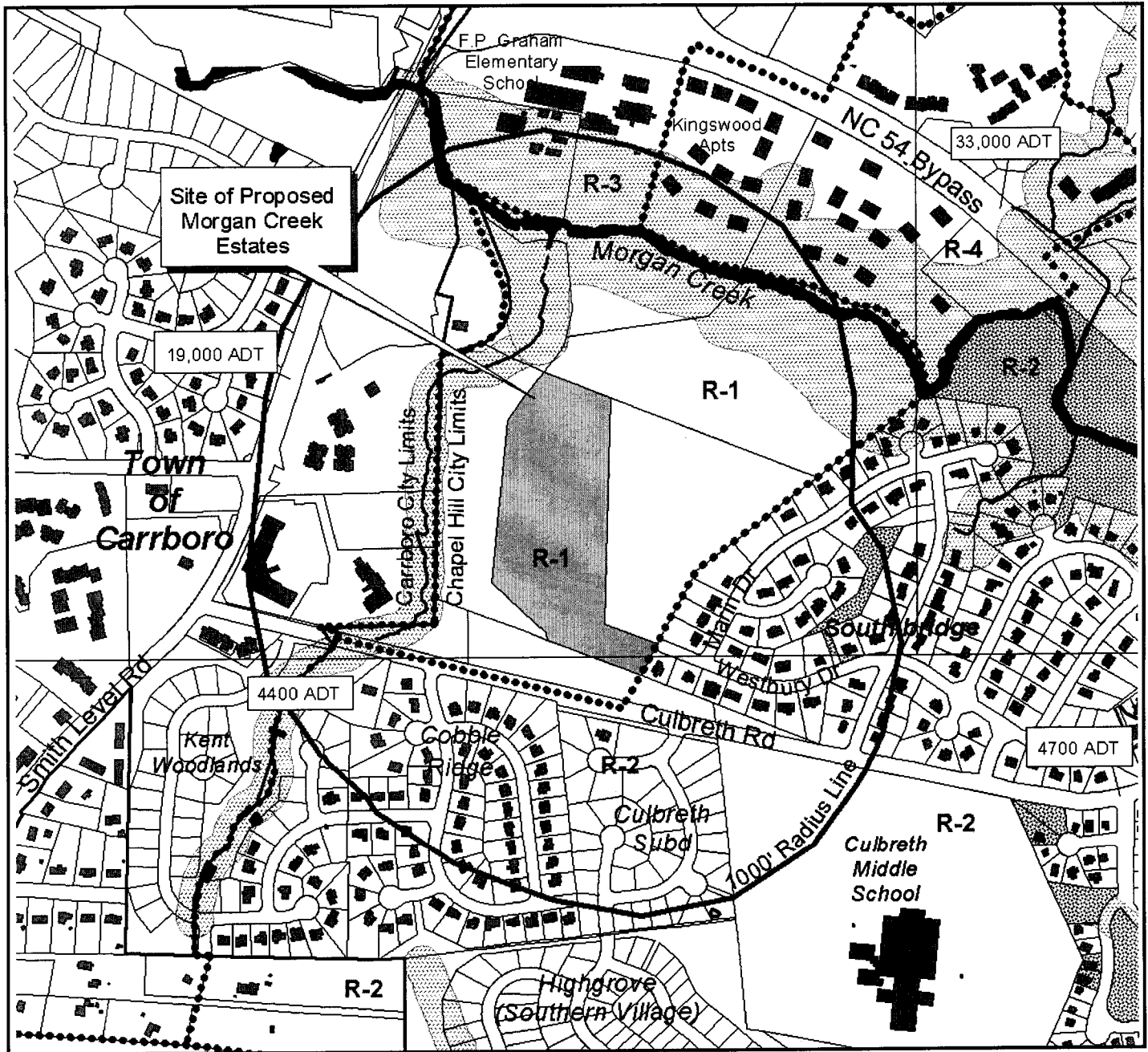









20

Area Map
Morgan Estates
Preliminary Plat Application



	Site of Proposed Morgan Estates Subdivision	 N 
	Buildings	
	Chapel Hill Zoning	GIS Map prepared by Chapel Hill Planning November 18, 2002
	Streams/Ponds with RCD/Floodplain (Estimated)	
	Average Daily Traffic Count (ADT) 1999 Data	