

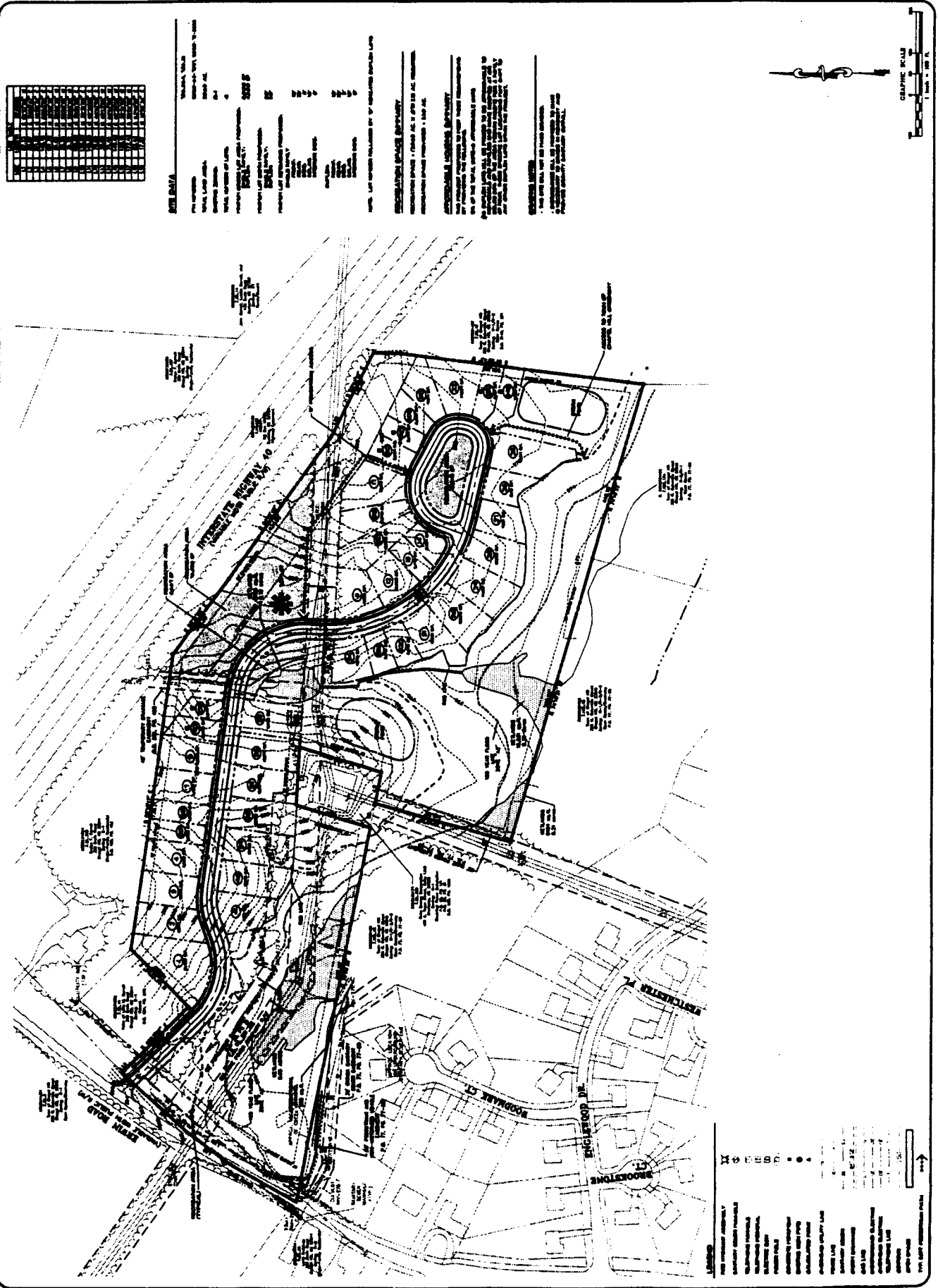


19

THE JOHN R. McDAMM COMPANY, INC. ENGINEERS/PLANNERS/SURVEYORS P.O. BOX 10000 RESEARCH TRIANGLE PARK, NC (919) 201-9000		GRANDE PARK L.L.C. 1801-C HARRIS PARK DRIVE RENOVA, NORTH CAROLINA 27628	CONCEPT PLAN CHAPEL HILL, NORTH CAROLINA	SHEET NO. C-4 OF 4
--	---	--	---	-----------------------



NOTES:

1. THE SITE SHALL BE USED IN ACCORDANCE WITH THE ZONING ORDINANCE OF THE TOWN OF CHAPEL HILL, NORTH CAROLINA.
2. THE PROPOSED DEVELOPMENT SHALL BE SUBJECT TO THE APPROVAL OF THE TOWN OF CHAPEL HILL PLANNING AND ZONING COMMISSION.
3. THE PROPOSED DEVELOPMENT SHALL BE SUBJECT TO THE APPROVAL OF THE NORTH CAROLINA DEPARTMENT OF TRANSPORTATION.
4. THE PROPOSED DEVELOPMENT SHALL BE SUBJECT TO THE APPROVAL OF THE NORTH CAROLINA DEPARTMENT OF ENVIRONMENT AND NATURAL RESOURCES.
5. THE PROPOSED DEVELOPMENT SHALL BE SUBJECT TO THE APPROVAL OF THE NORTH CAROLINA DEPARTMENT OF REVENUE.
6. THE PROPOSED DEVELOPMENT SHALL BE SUBJECT TO THE APPROVAL OF THE NORTH CAROLINA DEPARTMENT OF SOCIAL SERVICES.
7. THE PROPOSED DEVELOPMENT SHALL BE SUBJECT TO THE APPROVAL OF THE NORTH CAROLINA DEPARTMENT OF HEALTH AND HUMAN SERVICES.
8. THE PROPOSED DEVELOPMENT SHALL BE SUBJECT TO THE APPROVAL OF THE NORTH CAROLINA DEPARTMENT OF EDUCATION.
9. THE PROPOSED DEVELOPMENT SHALL BE SUBJECT TO THE APPROVAL OF THE NORTH CAROLINA DEPARTMENT OF LABOR.
10. THE PROPOSED DEVELOPMENT SHALL BE SUBJECT TO THE APPROVAL OF THE NORTH CAROLINA DEPARTMENT OF AGRICULTURE AND CONSUMER SERVICES.

- LEGEND:**
- PROPOSED DEVELOPMENT
 - EXISTING DEVELOPMENT
 - EXISTING UTILITIES
 - PROPOSED UTILITIES
 - EXISTING ROADS
 - PROPOSED ROADS
 - EXISTING EASEMENTS
 - PROPOSED EASEMENTS
 - EXISTING LOT LINES
 - PROPOSED LOT LINES
 - EXISTING SURVEY DATA
 - PROPOSED SURVEY DATA
 - EXISTING PROPERTY LINES
 - PROPOSED PROPERTY LINES
 - EXISTING ADJACENT PROPERTIES
 - PROPOSED ADJACENT PROPERTIES
 - EXISTING ADJACENT ROADS
 - PROPOSED ADJACENT ROADS
 - EXISTING ADJACENT UTILITIES
 - PROPOSED ADJACENT UTILITIES
 - EXISTING ADJACENT EASEMENTS
 - PROPOSED ADJACENT EASEMENTS
 - EXISTING ADJACENT LOT LINES
 - PROPOSED ADJACENT LOT LINES
 - EXISTING ADJACENT SURVEY DATA
 - PROPOSED ADJACENT SURVEY DATA
 - EXISTING ADJACENT PROPERTY LINES
 - PROPOSED ADJACENT PROPERTY LINES