










(handed out at 6-116 public hearing by Bruce Rumberg)

The University of North Carolina at Chapel Hill Development Plan

Proposed Utilities

-  New Utility
-  Corridors in Areas of Major Growth*
-  Public Utility Corridor*
-  Existing or Expanded Utility Corridors*
-  Upgraded or New Plant
-  Projects and Permits
-  Modification #1 Projects
-  Existing Buildings
-  OI-4 Zoning

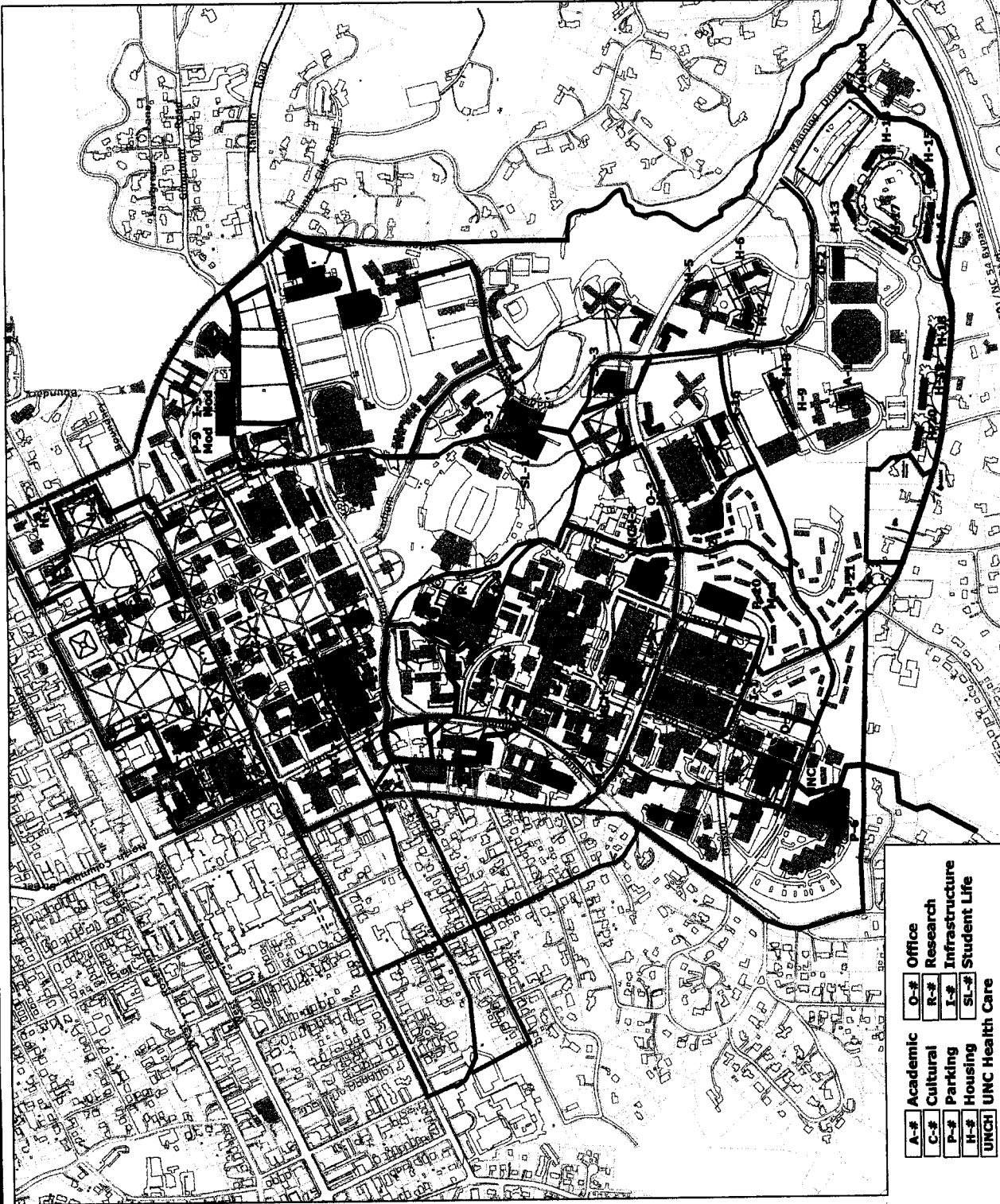
*Reference: Energy Systems Infrastructure Improvements Study; Carter::Burgess; Dec. 2002.










53



0 300 600 900 1200
Scale in Feet

Modification #1 - Map 4 Addendum #1
Revision 3 June 2003



-  Academic
-  Cultural
-  Parking
-  Housing
-  UNCH Health Care
-  Office
-  Research
-  Infrastructure
-  Student Life